



Complimentary Copy

2025 FLORIDA

AIRPORT DIRECTORY

*A Guide to
Florida's Public and
Private Airports*

2024 COMMERCIAL SERVICE
AIRPORT OF THE YEAR

**Daytona Beach
International
Airport**



Published by:
The Florida Department of Transportation Aviation Office

HELLO, AVIATORS AND AVIATION ENTHUSIASTS



a significant economic impact, contributing over \$330 billion dollars to our supply chain on average while supporting thousands of jobs statewide.

Moreover, our airports are major hubs connecting Florida to the rest of the world, allowing the state to serve as a premier global destination for business and leisure travel. Year after year, people continue to flock to Florida. In 2023, we welcomed a record 140 million visitors, a number that continues to rise as more people come to our state. In addition to safely moving people, our airports also support air cargo services that bridge the gap between domestic and international markets and businesses in the state. With these two essential functions, Florida's airports are multifunctional economic drivers that support critical industries and position Florida as a global business leader.

Here in Florida, we are proud to host one of the nation's most robust and comprehensive transportation systems, with aviation as a key contributor. Annually, our state's aviation industry makes

To continually stay ahead of trends and needs, the Florida Department of Transportation consistently seeks to innovate this sector and improve the travel experience for all. With communities at the center of our mission, FDOT always has its pulse on the next stage of air travel and works to ensure that Florida is at the forefront of these endeavors. From proactively seeking and implementing world-class technology to advocating for better conditions for innovation to thrive, FDOT has an unwavering commitment to helping shape the future of Florida's aviation industry.

Through our strong network of local, state, and federal aviation partners and strategic planning for Florida's future, Florida has set a national standard of aviation excellence. With this in mind, our state is uniquely positioned to take our industry to new heights.

Thank you for including Florida in your travels, and I hope you find the 2025 Florida Airport Directory beneficial as you navigate the Sunshine State.

Jared W. Perdue, P.E.
*Secretary, Florida Department of
Transportation*

INTRODUCTION

The Florida Department of Transportation Aviation Office develops the Florida Aviation System Plan, promotes the development and improvement of Florida's airports, regulates airports, and protects airport approaches. Major activities include aviation system development, aviation grant program, airport regulation, intergovernmental coordination, aviation outreach, and aviation emergency operations management.

The airport data in this directory came from annual public airport inspection and licensing records, private airport registration, and data provided by airport owners and managers. In matters of navigation, landing, and other critical flight decisions, we urge you to refer to the latest information available from sources such as the:

- Aeronautical Information Manual
- National Oceanic and Atmospheric Administration
- Federal Aviation Administration Flight Service
- Chart Supplement
- Airport Operators

The Florida Department of Transportation makes no warranty, expressed or implied, as to the accuracy of information and expressly disclaims liability for the accuracy thereof.

Please address questions, requests for assistance, corrections, or changes to the address below:

**Florida Department of Transportation
Aviation Office**

605 Suwannee Street, MS 46
Tallahassee, Florida 32399-0450
Phone: (850) 414-4500
Fax: (850) 414-4508

Website: www.fdot.gov/aviation

This publication is not intended for use in flight operations.

CONTENTS

<i>Public Airports by Airport Name</i>	<i>iv</i>
<i>Using this Directory</i>	<i>vii</i>
<i>Public Seaplane Bases</i>	<i>vii</i>
Public Airports	
In alphabetical order by associated city	1
Military Airfields	
In alphabetical order by airfield name.....	129
Private Airports	
In alphabetical order by airport name.....	130
Public Community Airparks	
In alphabetical order by airpark name	141
Private Community Airparks	
In alphabetical order by airpark name	142
Private Heliports	
In alphabetical order by heliport name	146
Private Heliports (Hospitals)	
In alphabetical order by heliport name	150
Private Heliports (Services)	
In alphabetical order by heliport name	158
Resources	
Map of Florida counties.....	161
Florida Time Zones Map and Conversion Chart.....	162
CFASPP Steering Committee	163
FDOT District Map.....	164
FDOT Aviation Representatives	165
FAA Flight Standards District Offices (FSDO)	166
FAA FSDO Map.....	167
Weather Reporting Sites	168
Airport Security	170
Civil Air Patrol and suggestions instructions	171

CONTENTS

Index

Public Airports by City.....	172
Public Airports by County.....	176
Public Airports by Airport Identifier.....	179
FAA Flight Plan.....	182

CONTENTS

Public Airports by Airport Name

A	Airglades Airport 17 Albert Whitted Airport..... 100 Apalachicola Regional-Cleve Randolph Field..... 1 Arcadia Municipal Airport 4 Arthur Dunn Air Park 112 Avon Park Executive Airport..... 6
B	Bartow Executive Airport..... 7 Belle Glade State Municipal Airport 8 Bob Sikes Airport 18 Bob White Field 127 Boca Raton Airport..... 10 Brooksville - Tampa Bay Regional Airport 12 Buchan Airport..... 26
C	Calhoun County Airport..... 9 Carrabelle - Thompson Airport..... 14 Cecil Airport 45 Chalet Suzanne Air Strip 53 Clearwater Air Park..... 16 Costin Airport..... 93 Cross City Airport 19 Crystal River - Captain Tom Davis Field..... 20
D	Dade-Collier Training and Transition Airport 64 Daytona Beach International Airport 21 Defuniak Springs Airport 22 DeLand Municipal - Sidney H Taylor Field..... 23 Destin - Fort Walton Beach Airport / Eglin Air Force Base 116
	Destin Executive Airport..... 24 Downtown Fort Lauderdale Heliport..... 30
E	Everglades Airpark 28 Executive Airport..... 76
F	Fernandina Beach Municipal Airport 29 Flagler Executive Airport..... 83 Flying Ten Airport 5 Fort Lauderdale Executive Airport 31 Fort Lauderdale/Hollywood International Airport..... 32 Fort Walton Beach Airport..... 71
G	Gainesville Regional Airport 36 George T Lewis Airport..... 15
H	Halifax River Sea Plane Base 39 Herlong Recreational Airport..... 46 Hilliard Airpark 38
I	Immokalee Regional Airport..... 42 Indiantown Airport..... 43 Inverness Airport..... 44
J	Jack Browns Seaplane Base 125 Jacksonville Executive At Craig Airport..... 47 Jacksonville International Airport 48
K	Key West International Airport 49 Keystone Heights Airport..... 50 Kissimmee Gateway Airport 77
L	La Belle Municipal Airport..... 51 Lake City Gateway Airport 52 Lake Wales Municipal Airport 54

CONTENTS
Public Airports by Airport Name

Lakeland Linder International Airport	55	Orlando Apopka Airport.....	3
Leesburg International Airport	57	Orlando International Airport.....	78
M Manatee Airport.....	84	Orlando Sanford International Airport	79
Marco Island Executive Airport.....	60	Ormond Beach Municipal Airport	80
Marianna Municipal Airport.....	61	P Page Field	33
Marion County Airport	25	Palatka Municipal/Lt Kay Larkin Field	82
Massey Ranch Airpark.....	72	Palm Beach County Glades Airport	81
Melbourne Orlando International Airport	62	Palm Beach County Park Airport	122
Merritt Island Airport	63	Palm Beach International Airport	123
Miami Executive Airport.....	65	Pensacola International Airport	87
Miami Homestead General Aviation Airport	41	Perry-Foley Airport.....	89
Miami International Airport.....	66	Peter O Knight Airport	107
Miami Seaplane Base.....	67	Peter Prince Field	69
Miami-Opa Locka Executive Airport	68	Pierson Municipal Airport	90
Mid-Florida Airport.....	27	Pilot Country Airport	13
N Naples Municipal Airport	70	Plant City Airport.....	91
New Hibiscus Airpark	118	Pompano Beach Airpark.....	92
New Smyrna Beach Municipal Airport	73	Punta Gorda Airport.....	94
North Palm Beach County General Aviation Airport.....	121	Q Quincy Municipal Airport	96
North Perry Airport	40	R River Ranch Resort Airport	97
Northeast Florida Regional Airport	98	Roscoe Field	88
Northwest Florida Beaches International Airport.....	86	S St Cloud Seaplane Base.....	99
O Oak Tree Landing Airport.....	37	St George Island Airport.....	2
Ocala International-Jim Taylor Field.....	74	St Pete-Clearwater International Airport.....	101
Okeechobee County Airport	75	Sarasota / Bradenton International Airport.....	102

CONTENTS
Public Airports by Airport Name

Sebastian Municipal Airport.....	103
Sebring Regional Airport	104
Shell Creek Airpark.....	95
South Lakeland Airport	56
Southwest Florida International Airport.....	34
Space Coast Regional Airport	113
Suwannee County Airport	58
T Tallahassee International Airport	106
Tampa Executive Airport.....	108
Tampa International Airport	109
Tampa North Aero Park.....	110
Tavares Seaplane Base	111
The Florida Keys Marathon International Airport.....	59
Treasure Coast International Airport	35
Tri-County Airport	11
U Umatilla Municipal Airport	114
V Valkaria Airport	115
Venice Municipal Airport.....	117
Vero Beach Regional Airport.....	119
W Wakulla County Airport	85
Wauchula Municipal Airport.....	120
Williston Municipal Airport	124
Winter Haven Regional Airport.....	126
Witham Field.....	105
Z Zephyrhills Municipal Airport	128

PUBLIC AIRPORTS

The public airports are arranged in alphabetical order by associated city and include public seaplane bases and public heliports. To find a particular airport by airport name, see the list of public airports beginning on page v. Indexes of public airports by city, county, and airport identifier begin on page 164.

PRIVATE AIRPORTS, HELIPORTS, AND MILITARY AIRFIELDS

The private airports, heliports, community airparks, and military airfields are listed alphabetically by airport name beginning on page 131. Private airports are for use by the owner and invited guests only.

PUBLIC SEAPLANE BASES

Flagler Executive Airport	83
Halifax River Sea Plane Base.....	39
Jack Browns Seaplane Base	125
Leesburg International Airport	57
Miami Seaplane Base.....	67
Northeast Florida Regional Airport.....	98
St Cloud Seaplane Base	99
Tavares Seaplane Base	111



FDOT

PUBLIC AIRPORTS

Apalachicola / Franklin Apalachicola Regional-Cleve Randolph Field

Owner Franklin County
Manager Ted Mosteller
Address 151 24th Av
 Apalachicola, FL 32320

Identifier AAF
Latitude 29-43.655 N
Longitude 85-01.644 W
Elevation 20 ft
From City 2 Miles W
Section New Orleans
Hi Chart H-8G
Lo Chart L-21D, 22I

Phone 850-653-5115 **Fax**
E-Mail tedmosteller@yahoo.com
Website <https://www.franklincountyflorida.com/county-government/count-y-airport/>



Runway	Surface	Length	Width	Lighting		VGSI
				Runway	Approach	
06/24	Conc	5,271ft	150ft	MIRL		P2L/P2L
14/32	Conc	5,425ft	150ft	MIRL		P2L/P2L
18/36	Conc	5,251ft	150ft			N/N

Airport Remarks See Airport Facility Directory remarks and current NOTAMS. Clearance delivery available w/ Tyndal Approach at (850) 283-2900 or (850) 283-3353. When Tyndal closed, available with JAX center (904) 845-1592.

ATIS	CTAF	UNICOM	GND CON	TOWER	APP CON	CLNC DEL	DEP CON
	122.800	122.800			120.825 124.150		120.825 125.200

WEATHER 1-800-WX-BRIEF	ASOS / AWOS		Services			
	119.925	850-653-1229	Airframe	YES	Telephone	YES
Fixed Base Operator		Telephone	Electronics	YES	Lodging	YES
Centric Aviation		850-290-8282	Powerplant	YES	Dining	YES
			Rental Car	YES	Taxi	YES
			FUEL	100LL, Jet A		
			ATTENDED (Month/Day/Hr)	ALL/ALL/0800-1900		

**Apalachicola / Franklin
St George Island Airport**

Owner St George Plantation Owners' Association, Inc
Manager Brenda Ash
Address 1712 Magnolia Rd
 Saint George Island, FL 32328

Identifier F47
Latitude 29-38.675 N
Longitude 84-54.936 W
Elevation 3 ft
From City 8 Miles SE
Sectional New Orleans
Hi Chart
Lo Chart L-21D, 22I

Phone 850-927-2312 **Fax**
E-Mail bash@sgpoa.com
Website <https://stgeorgeplantation.com/visit/airport/>



Runway	Surface	Length	Width	Lighting		VGSI
				Runway	Approach	

14/32	Asph	3,339ft	65ft			N/N
-------	------	---------	------	--	--	-----

Airport Remarks See Airport Facility Directory remarks and current NOTAMS. Unattended. Large birds on and in/ovf runway. Landing fee. RWY & Ramp open for public-use. Surrounding grounds private-use & require owner w/in property association for access. Clearance delivery available w/ Tyndall at (850) 283-2900 or (850) 283-3353 & when Tyndall closed JAX center (904) 845-1592.

ATIS	CTAF	UNICOM	GND CON	TOWER	APP CON	CLNC DEL	DEP CON
------	------	--------	---------	-------	---------	----------	---------

122.900							
---------	--	--	--	--	--	--	--

WEATHER 1-800-WX-BRIEF	ASOS / AWOS		Airframe	Services	
				NO	Telephone

Fixed Base Operator	Telephone	Electronics	Lodging
		NO	NO
		Powerplant	Dining
		NO	NO
		Rental Car	Taxi
		NO	NO
		FUEL	
		ATTENDED (Month/Day/Hr)	UNATNDD//

Apopka / Orange Orlando Apopka Airport

Owner Orlando Apopka Airport Association, Inc	Identifier X04	Latitude 28-42.448 N
Manager Bob Jackson	Longitude 81-34.918 W	Elevation 142 ft
Address 1321 Apopka Airport Rd, Hangar 37 Apopka, FL 32712	From City 4 Miles NW	Sectional Jacksonville
Phone 407-308-5904	Fax 407-308-5904	Hi Chart
E-Mail bobj@jaxtechllc.com		Lo Chart L-21D, 24F
Website https://flx04.org/		



Runway	Surface	Length	Width	Lighting		VGSI		
				Runway	Approach			
15/33	Asph	3,284ft	60ft	NSTD		P2L/P2L		
Airport Remarks	See Airport Facility Directory remarks and current NOTAMS. Right traffic Rwy 15. Rwy 33 is calm wind runway. Touch and go's prohibited when 3 or more aircraft in pattern. Rwy 15/33 CLSD to touch and go lds by trans. helicopters. Steep drop off 63' from SE end and 60' off W edge of Rwy. Automated UNICOM, 3 clicks on CTAF to activate. No overnight ramp parking available. Clearance delivery w/ Jacksonville center							
ATIS	CTAF	UNICOM	GND CON	TOWER	APP CON	CLNC DEL	DEP CON	
	123.050	123.050			135.300		135.300	
WEATHER 1-800-WX-BRIEF	ASOS / AWOS				Services			
	123.050				Airframe	YES	Telephone	YES
Fixed Base Operator				Telephone	Electronics	YES	Lodging	NO
First Landings Aviation				407-886-7612	Powerplant	YES	Dining	NO
					Rental Car	NO	Taxi	YES
					FUEL	100LL, Jet A		
					ATTENDED (Month/Day/Hr)	ALL/ALL/0800-1800		

**Arcadia / Desoto
Arcadia Municipal Airport**

Owner City of Arcadia
Manager Shelley Peacock
Address PO Box 1000
 Arcadia, FL 34265

Phone 863-494-7844 **Fax** 863-494-4712
E-Mail speacock@arcadia-fl.gov
Website <https://arcadia-fl.gov/departments/arcadia-municipal-airport-x06/>

Identifier X06
Latitude 27-11.719 N
Longitude 81-50.294 W
Elevation 63 ft
From City 1 Miles SE
Sectional Miami
Hi Chart
Lo Chart L-21D, 23B



Runway	Surface	Length	Width	Lighting		VGSI	
				Runway	Approach		
06/24 14/32	Asph Turf	3,700ft 2,400ft	75ft 120ft	MIRL	REIL / REIL	P2L/P2L N/N	
Airport Remarks	See Airport Facility Directory remarks and current NOTAMS. Clearance delivery available w/ Miami Center at (305) 716-1731.						
ATIS	CTAF	UNICOM	GND CON	TOWER	APP CON	CLNC DEL	DEP CON
	123.000	123.000			134.550		134.550
WEATHER 1-800-WX-BRIEF	ASOS / AWOS				Services		
Fixed Base Operator City of Arcadia	Telephone 863-494-7844			Airframe	YES	Telephone	YES
				Electronics	NO	Lodging	YES
				Powerplant	YES	Dining	NO
				Rental Car	NO	Taxi	NO
				FUEL	100LL		
				ATTENDED (Month/Day/Hr)	ALL/ALL/0800-1700		

Archer / Alachua Flying Ten Airport

Owner Flying Ten, Inc
Manager Walker Moran
Address 3410 SW 154th St
 Archer, FL 32618

Phone 305-744-8078
E-Mail ccaviation@startmail.com
Website

Fax

Identifier 0J8
Latitude 29-37.135 N
Longitude 82-30.527 W
Elevation 90 ft
From City 5 Miles N
Sectional Jacksonville
Hi Chart
Lo Chart



Runway	Surface	Length	Width	Lighting		VGSI	
				Runway	Approach		
18/36	Turf	3,200ft	175ft	NSTD		N/N	
Airport Remarks	See Airport Facility Directory remarks and current NOTAMS. VFR only. Non-standard spacing of runway lights & lights are of very low intensity. Clearance delivery available w/ JAX approach at (904) 741-0284.						
ATIS	CTAF	UNICOM	GND CON	TOWER	APP CON	CLNC DEL	DEP CON
122.900							
WEATHER 1-800-WX-BRIEF	ASOS / AWOS				Services		
Fixed Base Operator	Telephone			Airframe	YES	Telephone	YES
				Electronics	YES	Lodging	YES
				Powerplant	YES	Dining	NO
				Rental Car	NO	Taxi	NO
FUEL							
				ATTENDED (Month/Day/Hr)	ALL/MON-SAT/0800-1700		

Avon Park / Highlands Avon Park Executive Airport

Owner City of Avon Park
Manager Michael D Powell CM, ACE
Address 1535 SR 64 W
 Avon Park, FL 33825

Phone 386-299-1712 **Fax**
E-Mail m.powell@famavonpark.com
Website <https://www.avonpark.city/airport>

Identifier AVO
Latitude 27-35.478 N
Longitude 81-31.738 W
Elevation 156 ft
From City 2 Miles W
Sectional Miami
Hi Chart H-8H
Lo Chart L-21D, 24F



Runway	Surface	Length	Width	Lighting		VGSI
				Runway	Approach	
05/23	Asph	5,374ft	100ft	MIRL	REIL / REIL	P4L/P4L
10/28	Asph	3,844ft	75ft	MIRL		P4L/P4L

Airport Remarks See Airport Facility Directory remarks and current NOTAMS. Parachute jumping. For services after hours call (863) 453-3565. If FSS unavailable, clearance delivery available w/ Miami Center at (305) 716-1731.

ATIS	CTAF	UNICOM	GND CON	TOWER	APP CON	CLNC DEL	DEP CON
	122.800	122.800			134.550		134.550

WEATHER 1-800-WX-BRIEF	ASOS / AWOS		Services			
	118.725	863-453-4223	Airframe	YES	Telephone	YES
Fixed Base Operator		Telephone	Electronics	NO	Lodging	YES
Avon Park Executive		863-453-3565	Powerplant	YES	Dining	YES
			Rental Car	NO	Taxi	NO
			FUEL	100LL, Jet A		
			ATTENDED (Month/Day/Hr)	ALL/MON-FRI/0800-1600 ALL/SAT-SUN/ON-CALL ALL/HOL/CLSD		

**Bartow / Polk
Bartow Executive Airport**

Owner Bartow Municipal Airport Development Authority
Manager Terry Beacham
Address 5993 Airport Blvd
 Bartow, FL 33830

Phone 863-533-1195 **Fax** 863-533-5968
E-Mail terry@bartow-airport.com
Website https://bartow-airport.com/

Identifier BOW
Latitude 27-56.602 N
Longitude 81-47.007 W
Elevation 125 ft
From City 4 Miles NE
Sectional Miami
Hi Chart H-8H
Lo Chart L-21D, 24F



Runway	Surface	Length	Width	Lighting		VGSI
				Runway	Approach	
05/23	Asph	5,001ft	100ft	MIRL	REIL / REIL	P4L/P4L
09L/27R	Asph	5,000ft	150ft	MIRL	REIL / REIL	P4L/P4L
09R/27L	Asph/Conc	4,416ft	150ft			N/N

Airport Remarks See Airport Facility Directory remarks and current NOTAMS. Overhead p-lines in t-hanger area. Unattended Easter, Independence Day, Thanksgiving, & Christmas. 100LL available 24hrs w/ credit card. Clearance delivery available w/ Tampa Approach (813) 878-2528.

ATIS	CTAF	UNICOM	GND CON	TOWER	APP CON	CLNC DEL	DEP CON
123.775	121.200	122.950	121.900	121.200	120.650 119.900		120.650 119.900

WEATHER 1-800-WX-BRIEF	ASOS / AWOS		Services				
	123.775	863-533-9004	Airframe	YES	Telephone	YES	
Fixed Base Operator		Telephone		Electronics	YES	Lodging	YES
Bartow Flying Service		863-533-1195		Powerplant	YES	Dining	NO
				Rental Car	YES	Taxi	YES
				FUEL	100LL, Jet A		
ATTENDED (Month/Day/Hr)	ALL/ALL/0600-1800						

**Belle Glade / Palm Beach
Belle Glade State Municipal Airport**

Owner	City of Belle Glade	Identifier	X10
Manager	Diana Hughes	Latitude	26-41.891 N
Address	110 Dr Martin Luther King, Jr Blvd W Belle Glade, FL 33430	Longitude	80-39.615 W
		Elevation	14 ft
		From City	1 Miles NE
Phone	561-992-2207	Fax	
E-Mail	dhughes@belleglade-fl.com	Hi Chart	Miami
Website	https://www.bellegladegov.com/citymanager/page/belle-glade-state-municipal-airport	Lo Chart	L-23C



Runway	Surface	Length	Width	Lighting		VGSI
				Runway	Approach	

09/27	Asph	3,450ft	60ft			N/N
-------	------	---------	------	--	--	-----

Airport Remarks	See Airport Facility Directory remarks and current NOTAMS. VFR only. Rwy 09 night landings not advised due to unlighted power lines in approach. Extensive crop dusting operations. Clearance delivery available w/ Palm Beach approach (561) 275-1430.
------------------------	---

ATIS	CTAF	UNICOM	GND CON	TOWER	APP CON	CLNC DEL	DEP CON
------	------	--------	---------	-------	---------	----------	---------

122.900

WEATHER 1-800-WX-BRIEF	ASOS / AWOS		Services			
	Fixed Base Operator	Telephone	Airframe	NO	Telephone	NO
Electronics			NO	Lodging	YES	
Powerplant			NO	Dining	YES	
Rental Car			NO	Taxi	NO	
		FUEL				
		ATTENDED (Month/Day/Hr)	UNATNDD//			

Blountstown / Calhoun Calhoun County Airport

Owner Calhoun County
Manager Rob Sims
Address 16701 NW Agri Park Rd
 Altha, FL 32421

Phone 850-674-2499
E-Mail ccairport@gtcom.net
Website https://flyfoxtrot95.com/

Fax

Identifier F95
Latitude 30-29.222 N
Longitude 85-06.827 W
Elevation 122 ft
From City 5 Miles NW
Sectional New Orleans
Hi Chart
Lo Chart L-21C



Runway	Surface	Length	Width	Lighting		VGSI	
				Runway	Approach		
18/36	Asph	3,729ft	75ft	MIRL		P2L/P2L	
Airport Remarks	See Airport Facility Directory remarks current NOTAMS. For clearance delivery call Tyndall at (850) 283-2900 or (850) 283-3353, when Tyndall closed contact Jacksonville at (904) 845-1592.						
ATIS	CTAF	UNICOM	GND CON	TOWER	APP CON	CLNC DEL	DEP CON
122.900							
WEATHER 1-800-WX-BRIEF	ASOS / AWOS			Services			
	119.350	850-674-1347		Airframe	YES	Telephone	YES
Fixed Base Operator		Telephone		Electronics	NO	Lodging	NO
Calhoun County Airport		850-674-2499		Powerplant	YES	Dining	NO
				Rental Car	NO	Taxi	NO
				FUEL	100LL, Jet A		
				ATTENDED (Month/Day/Hr)	ALL/MON-FRI/0700-1700		

Boca Raton / Palm Beach Boca Raton Airport

Owner Boca Raton Airport Authority
Manager Clara Bennett
Address 903 NW 35th St
 Boca Raton, FL 33431

Identifier BCT
Latitude 26-22.709 N
Longitude 80-06.462 W
Elevation 12.9 ft
From City 2 Miles NW
Section Miami
Hi Chart H-8I
Lo Chart L-23C

Phone 561-391-2202 x211 **Fax** 561-391-2238
E-Mail clara@bocaairport.com
Website https://bocaairport.com/



Runway	Surface	Length	Width	Lighting		VGSI
				Runway	Approach	
05/23	Asph	6,276ft	150ft	MIRL	REIL / REIL	P4R/P4L

Airport Remarks See Airport Facility Directory remarks and current NOTAMS. Right traffic Rwy 23. Birds on & in vicinity of airport. Noise abatement procedures. US Customs user fee facility available Thur-Mon 1030L - 1830L (561) 292-9231. For clearance delivery contact Palm Beach approach at (561) 684-9047 or (561) 275-1430.

ATIS	CTAF	UNICOM	GND CON	TOWER	APP CON	CLNC DEL	DEP CON
121.125	118.425		121.800	118.425	127.350	121.800 127.350	127.350

WEATHER 1-800-WX-BRIEF	ASOS / AWOS		Services				
	121.125	561-391-2696	Airframe	YES	Telephone	YES	
Fixed Base Operator	Telephone		Electronics	YES	Lodging	YES	
			Powerplant	YES	Dining	YES	
Atlantic Aviation Signature Aviation	561-368-1110 561-955-9556		Rental Car	YES	Taxi	YES	
			FUEL	100LL, Jet A			
			ATTENDED (Month/Day/Hr)	ALL/ALL/ALL			

Bonifay / Holmes Tri-County Airport

Owner Tri-County Airport Authority
Manager Mark Wilson
Address 1983 Tri-County Airport Rd
 Bonifay, FL 32425

Identifier BCR
Latitude 30-50.633 N
Longitude 85-36.105 W
Elevation 86 ft
From City 6 Miles NE
Sectional New Orleans
Hi Chart
Lo Chart L-21C, 22I

Phone 850-703-6808 **Fax**
E-Mail manager@kbcrr.gov
Website https://www.kbcrr.gov



Runway	Surface	Length	Width	Lighting		VGSI		
				Runway	Approach			
01/19	Asph	5,398ft	75ft	MIRL		P2L/P2L		
Airport Remarks	See Airport Facility Directory remarks and current NOTAMS. Extensive military helicopter operations daylight hours. Alligators & deer occasionally on runway. Clearance delivery available with Cairns at (334) 255-8402 or Jacksonville at (904) 845-1592 when Cairns closed.							
ATIS	CTAF	UNICOM	GND CON	TOWER	APP CON	CLNC DEL	DEP CON	
	122.725	122.725			133.750 134.300		133.750 134.300	
WEATHER 1-800-WX-BRIEF	ASOS / AWOS				Services			
	119.825	850-547-1431			Airframe	NO	Telephone	YES
Fixed Base Operator		Telephone			Electronics	NO	Lodging	NO
Tri County Airport Authority		850-703-6808			Powerplant	NO	Dining	NO
					Rental Car	NO	Taxi	NO
					FUEL	100LL, Jet A		
					ATTENDED (Month/Day/Hr)	ALL/MON-FRI/0730-1530		

Brooksville / Hernando
Brooksville - Tampa Bay Regional Airport

Owner Hernando County BOCC
Manager Steve Miller CM
Address 15800 Flight Path Dr
 Brooksville, FL 34604-6991

Identifier **BKV**
Latitude 28-28.416 N
Longitude 82-27.325 W
Elevation 76 ft
From City 6 Miles SW
Sectional Jacksonville
Hi Chart H-8H
Lo Chart L-21D, 24F

Phone 352-540-6342 **Fax**
E-Mail smiller@flybkv.com
Website https://flybkv.com/



Runway	Surface	Length	Width	Lighting		VGSI
				Runway	Approach	
03/21	Conc	4,200ft	150ft	MIRL		P4L/P4L
09/27	Asph	7,001ft	150ft	MIRL	MALSR /	P4L/P4L

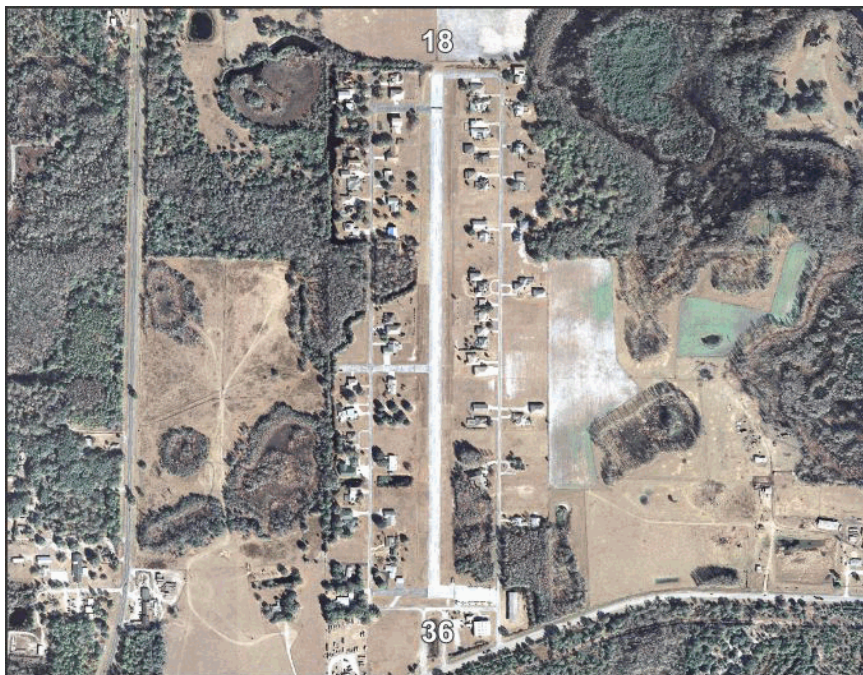
Airport Remarks See Airport Facility Directory remarks and current NOTAMS. Use Caution: Wildlife on and in vicinity of airport. If unable to contact FSS for clearance delivery, contact Tampa approach (813) 878-2528.

ATIS	CTAF	UNICOM	GND CON	TOWER	APP CON	CLNC DEL	DEP CON
	118.550	123.000	121.400	118.550	125.300 119.900	119.125	125.300 119.900

WEATHER 1-800-WX-BRIEF	ASOS / AWOS		Services			
	134.725	352-799-5881	Airframe	YES	Telephone	YES
Fixed Base Operator		Telephone	Electronics	YES	Lodging	YES
American Aviation		352-796-5173	Powerplant	YES	Dining	NO
			Rental Car	YES	Taxi	YES
			FUEL	100LL, Jet A		
			ATTENDED (Month/Day/Hr)	ALL/ALL/0700-1800		

Brooksville / Pasco Pilot Country Airport

Owner	Pilot Country Airport X05, LLC	Identifier	X05
Manager	Jill Troughton	Latitude	28-19.817 N
Address	11500 Pilot Country Dr Spring Hill, FL 34610	Longitude	82-29.789 W
		Elevation	80 ft
		From City	13 Miles S
Phone	813-469-9227	Section	Jacksonville
E-Mail	pcax05@gmail.com	Hi Chart	
Website	https://www.facebook.com/pages/Pilot-Country-Airport/150703474941416	Lo Chart	L-21D, 24F
	Fax		



Runway	Surface	Length	Width	Lighting		VGSI	
				Runway	Approach		
18/36	Asph	3,252ft	75ft	LIRL		N/N	
Airport Remarks	See Airport Facility Directory remarks and current NOTAMS. Birds in vicinity of RWY. Fuel available 24hrs with credit card. Clearance delivery available with Tampa approach at (813) 878-2528.						
ATIS	CTAF	UNICOM	GND CON	TOWER	APP CON	CLNC DEL	DEP CON
	122.800	122.800					
WEATHER 1-800-WX-BRIEF	ASOS / AWOS			Services			
				Airframe	YES	Telephone	YES
Fixed Base Operator	Telephone			Electronics	NO	Lodging	NO
Pilot Country Airport LLC	813-235-9000			Powerplant	YES	Dining	NO
				Rental Car	NO	Taxi	YES
				FUEL	100LL		
				ATTENDED (Month/Day/Hr)	ALL/ALL/0800-1730		

**Carrabelle / Franklin
Carrabelle - Thompson Airport**

Owner	City of Carrabelle	Identifier	X13
Manager	Courtney Millender Dempsey	Latitude	29-50.519 N
Address	1206 Hwy 98 E Carrabelle, FL 32322	Longitude	84-42.068 W
		Elevation	20.91 ft
		From City	3 Miles W
Phone	850-697-2727 x104	Sectional	Jacksonville
	Fax 850-697-3156	Hi Chart	
E-Mail	administrator@mycarrabelle.com	Lo Chart	L-21D, 22I
Website	https://www.mycarrabelle.com/departments/carrabelle-airport/		



Runway	Surface	Length	Width	Lighting		VGSI
				Runway	Approach	
05/23	Asph	4,000ft	75ft	MIRL		P2L/P2L

Airport Remarks See Airport Facility Directory remarks and current NOTAMS. Activate runway lights using CTAF. Clearance delivery available w/ Tyndall at (850) 283-2900 or (850) 283-3353, when Tyndall closed w/ JAX center (904) 845-1592.

ATIS	CTAF	UNICOM	GND CON	TOWER	APP CON	CLNC DEL	DEP CON
	122.900						

WEATHER 1-800-WX-BRIEF	ASOS / AWOS		Services				
			Airframe	YES	Telephone	YES	
Fixed Base Operator	Telephone		Electronics	NO	Lodging	YES	
			Powerplant	YES	Dining	NO	
City of Carrabelle	850-697-2727		Rental Car	NO	Taxi	NO	
			FUEL	100LL			
			ATTENDED (Month/Day/Hr)	UNATNDD//			

Cedar Key / Levy George T Lewis Airport

Owner Levy County
Manager Mary-Ellen L Harper
Address PO Box 310
 Bronson, FL 32621

Phone 352-486-5218 **Fax**
E-Mail harper.mary-ellen@levycounty.org
Website <http://www.cedarkeyairport.org/airport-info.html>

Identifier CDK
Latitude 29-08.055 N
Longitude 83-03.035 W
Elevation 6.94 ft
From City 1 Miles W
Sectional Jacksonville
Hi Chart
Lo Chart



Runway	Surface	Length	Width	Lighting		VGSI
				Runway	Approach	
05/23	Asph	2,302ft	75ft	MIRL	REIL / REIL	N/N

Airport Remarks

See Airport Facility Directory remarks and current NOTAMS. Seagulls on runway. Airport lights unreliable. Use caution for public road 40 feet before the end of Runway 23. Clearance delivery available with Jacksonville center at (904) 845-1592.

ATIS	CTAF	UNICOM	GND CON	TOWER	APP CON	CLNC DEL	DEP CON

122.900

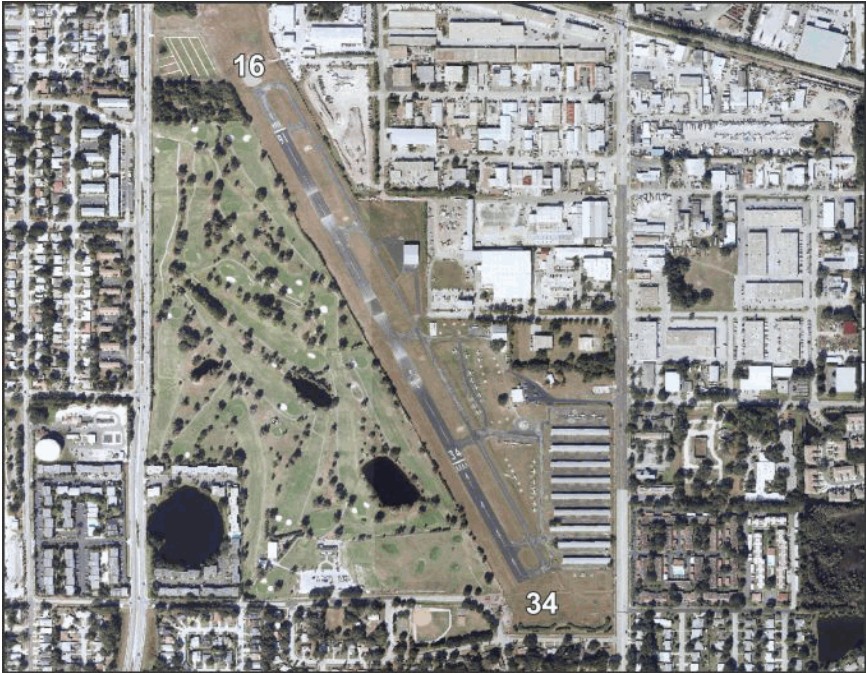
WEATHER 1-800-WX-BRIEF	ASOS / AWOS		Services			
	Fixed Base Operator	Telephone		Airframe	NO	Telephone
		Electronics	NO	Lodging	YES	
		Powerplant	NO	Dining	YES	
		Rental Car	NO	Taxi	YES	
		FUEL				
		ATTENDED (Month/Day/Hr)	UNATNDD//			

**Clearwater / Pinellas
Clearwater Air Park**

Owner City of Clearwater
Manager William Hodgson
Address 25 Causeway Blvd
 Clearwater, FL 33767

Phone 727-224-7101 **Fax**
E-Mail william.hodgson@myclearwater.com
Website <https://www.myclearwater.com/My-Government/City-Departments/Marine-Aviation/Clearwater-Airpark>

Identifier CLW
Latitude 27-58.633 N
Longitude 82-45.543 W
Elevation 71 ft
From City 3 Miles NE
Sectional Miami
Hi Chart
Lo Chart L-21D, 24F



Runway	Surface	Length	Width	Lighting		VGSI
				Runway	Approach	
16/34	Asph	4,108ft	75ft	MIRL		V4L/V4R

<p>Airport Remarks See Airport Facility Directory remarks and current NOTAMS. Right traffic Rwy 34. Full stop landings only. Landings & take-offs permitted 0700-2300L. Noise abatement procedures. Clearance delivery available with Tampa approach (813) 878-2528.</p>						
---	--	--	--	--	--	--

ATIS	CTAF	UNICOM	GND CON	TOWER	APP CON	CLNC DEL	DEP CON
	123.000	123.000			125.300		125.300

WEATHER 1-800-WX-BRIEF	ASOS / AWOS		Airframe	Services		
	119.225	727-462-6383		YES	Telephone	YES
Fixed Base Operator FlyUSA	Telephone		Electronics	NO	Lodging	YES
	727-325-5957		Powerplant	YES	Dining	NO
			Rental Car	YES	Taxi	YES
			FUEL	100LL, Jet A		
		ATTENDED (Month/Day/Hr)	ALL/ALL/0700-2100			

Clewiston / Hendry Airglades Airport

Owner Hendry County
Manager Erika Almanza
Address 1090 Airglades Blvd
 Clewiston, FL 33440

Phone 863-656-4066 **Fax**
E-Mail ealmanza@airgladesairport.com
Website https://www.hendryfla.net/county_engineer/clewiston.php

Identifier 2IS
Latitude 26-44.110 N
Longitude 81-03.064 W
Elevation 20.2 ft
From City 5 Miles W
Sectional Miami
Hi Chart H-8H
Lo Chart L-23C



Runway	Surface	Length	Width	Lighting		VGSI		
				Runway	Approach			
13/31	Asph	5,902ft	75ft	MIRL		P2L/P2L		
Airport Remarks	See Airport Facility Directory remarks and current NOTAMS. Right traffic Rwy 13. Parachute jumping. Clearance delivery available with Miami Center at (305) 716-1731.							
ATIS	CTAF	UNICOM	GND CON	TOWER	APP CON	CLNC DEL	DEP CON	
	123.050	123.050			132.450		132.450	
WEATHER 1-800-WX-BRIEF	ASOS / AWOS				Services			
	124.175	863-983-7020			Airframe	YES	Telephone	YES
Fixed Base Operator		Telephone			Electronics	NO	Lodging	YES
Hendry County		863-656-4066			Powerplant	YES	Dining	NO
					Rental Car	NO	Taxi	NO
					FUEL	100LL, Jet A		
					ATTENDED (Month/Day/Hr)	ALL/MON-FRI/0800-1700		

**Crestview / Okaloosa
Bob Sikes Airport**

Owner Okaloosa County
Manager Tracy Stage AAE
Address 1701 SR 85 N
 Eglin AFB, FL 32542-1498

Phone 850-651-7160 x4
E-Mail tstage@myokaloosa.com
Website https://www.flycew.com/

Fax 850-651-7164

Identifier CEW
Latitude 30-46.730 N
Longitude 86-31.327 W
Elevation 213 ft
From City 3 Miles NE
Sectional New Orleans
Hi Chart H-6K , 8G
Lo Chart L-21C, 22H



Runway	Surface	Length	Width	Lighting		VGSI
				Runway	Approach	
17/35	Asph	8,006ft	150ft	MIRL		P4R/P4R

Airport Remarks See Airport Facility Directory remarks and current NOTAMS. Extensive VFR/IFR military training in all quadrants of CEW, monitor 122.95. Noise abatement procedures. Wildlife in and on vicinity of airport from dusk till dawn. For fuel after hrs (850) 603-3302. Clearance delivery available w/ Eglin (850) 882-9152 or (850) 882-9151.

ATIS	CTAF	UNICOM	GND CON	TOWER	APP CON	CLNC DEL	DEP CON
	122.950	122.950			124.050		124.050

WEATHER 1-800-WX-BRIEF	ASOS / AWOS		Telephone	Services		
	119.275	850-682-1237		Airframe	YES	Telephone
Fixed Base Operator Emerald Coast Aviation	Telephone 850-398-6749		Electronics	NO	Lodging	NO
			Powerplant	YES	Dining	NO
			Rental Car	YES	Taxi	YES
			FUEL	100LL, Jet A, Jet A1+		
ATTENDED (Month/Day/Hr)	ALL/ALL/0600-2000					

Cross City / Dixie Cross City Airport

Owner Dixie County
Manager Clint Beauchamp
Address 508 NE 241st St
 Cross City, FL 32628

Identifier CTY
Latitude 29-38.132 N
Longitude 83-06.285 W
Elevation 42 ft
From City 1 Miles E
Sectional Jacksonville
Hi Chart H-8G
Lo Chart L-21D, 24G

Phone 352-498-6656 **Fax** 352-498-6654
E-Mail clint.beauchamp@andersoncolumbia.com
Website



Runway	Surface	Length	Width	Lighting		VGSI
				Runway	Approach	

04/22 13/31	Asph Asph/Conc	5,005ft 5,001ft	75ft 100ft	MIRL MIRL	REIL / REIL	P2L/P2L P2L/P2L
----------------	-------------------	--------------------	---------------	--------------	-------------	--------------------

Airport Remarks See Airport Facility Directory remarks and current NOTAMS. Activate runway lights using CTAF. Clearance delivery available with JAX center at (904) 845-1592.

ATIS	CTAF	UNICOM	GND CON	TOWER	APP CON	CLNC DEL	DEP CON
	122.800	122.800			127.800		127.800

WEATHER 1-800-WX-BRIEF	ASOS / AWOS		Telephone	Services			
	120.775	352-498-0221		Airframe	YES	Telephone	YES
Fixed Base Operator Dixie Aviation Services	352-498-6656		Electronics	NO	Lodging	YES	
			Powerplant	YES	Dining	YES	
			Rental Car	YES	Taxi	NO	
			FUEL	100LL, Jet A			
			ATTENDED (Month/Day/Hr)	ALL/ALL/0800-1700			

**Crystal River / Citrus
Crystal River - Captain Tom Davis Field**

Owner Citrus County
Manager Todd F Regan
Address 3600 W Sovereign Path, Ste 241
 Lecanto, FL 34461

Identifier CGC
Latitude 28-52.057 N
Longitude 82-34.447 W
Elevation 9 ft
From City 3 Miles S
Sectional Jacksonville
Hi Chart
Lo Chart L-21D, 24F

Phone 352-527-5488 **Fax** 352-527-5482

E-Mail todd.regan@citrusbocc.com

Website

https://www.citrusbocc.com/departments/public_works/engineering/aviation_section/crystal_river_airport.php



Runway	Surface	Length	Width	Lighting		VGSI
				Runway	Approach	

09/27 18/36	Asph Turf	4,557ft 2,666ft	75ft 100ft	MIRL	REIL / REIL	P4L/P2R N/N
----------------	--------------	--------------------	---------------	------	-------------	----------------

Airport Remarks See Airport Facility Directory remarks and current NOTAMS. Aerobatic activity along N side of Rwy 09/27 and 4 nm SW of airport. Glider operations within 25 nm. Clearance delivery available w/ JAX approach at (904) 741-0284.

ATIS	CTAF	UNICOM	GND CON	TOWER	APP CON	CLNC DEL	DEP CON
	122.725	122.725			118.600		118.600


WEATHER 1-800-WX-BRIEF	ASOS / AWOS		Telephone	Services		
	118.325	352-563-6600		Airframe	YES	Telephone
Fixed Base Operator Crystal Aero Group	Telephone 352-795-6868		Electronics	YES	Lodging	YES
			Powerplant	YES	Dining	YES
			Rental Car	YES	Taxi	YES
			FUEL	100LL, Jet A		
ATTENDED (Month/Day/Hr)	ALL/ALL/0800-1800					

**Daytona Beach / Volusia
Daytona Beach International Airport**

Owner Volusia County
Manager Karen Feaster CM
Address 700 Catalina Dr, Ste 300
 Daytona Beach, FL 32114

Identifier DAB
Latitude 29-10.795 N
Longitude 81-03.483 W
Elevation 34.2 ft
From City 3 Miles SW
Sectional Jacksonville
Hi Chart H-8H
Lo Chart L-21D, 24G

Phone 386-248-8030 x18304 **Fax** 386-248-8038
E-Mail kfeaster@flydab.com
Website <https://www.flydaytonafirst.com/>



Runway	Surface	Length	Width	Lighting		VGSI
				Runway	Approach	
07L/25R	Asph/Conc	10,500ft	150ft	HIRL	MALSR / MALSR	N/P4L
07R/25L	Asph	3,195ft	100ft	MIRL	REIL / REIL	P2L/P2L
16/34	Asph	6,001ft	150ft	MIRL	REIL / REIL	P4L/P4L

Airport Remarks See Airport Facility Directory remarks and current NOTAMS. Right traffic Rwy 7R & 25R. Extensive flight training on & in vicinity of airport. Heavy migratory bird activity on & in vicinity of airport. Noise abatement procedures. Weight restrictions for TWY E & P. Wingspan restrictions TWY C1, W, & W3. All military ops require 24 hr PPR call: (386) 527-0657

ATIS	CTAF	UNICOM	GND CON	TOWER	APP CON	CLNC DEL	DEP CON
132.875		122.950	121.900	120.700	118.850 127.075	119.300	125.350 125.800

WEATHER 1-800-WX-BRIEF	ASOS / AWOS		Services			
	132.875	386-257-6444	Airframe	Telephone	YES	
Fixed Base Operator		Telephone		Electronics	Lodging	YES
Shellair Aviation Services ATP Jet Center Yelvington Jet Aviation Inc NASCAR Aviation		386-255-0471 386-385-8880 386-257-7791 386-310-5144		Powerplant	Dining	YES
				Rental Car	Taxi	YES
		FUEL		100LL, Jet A, Mogas		
		ATTENDED (Month/Day/Hr)		ALL/ALL/ALL		

Defuniak Springs / Walton Defuniak Springs Airport

Owner City of Defuniak Springs
Manager Andre Lewis-Kent
Address 1931 US Hwy 90 W
 DeFuniak Springs, FL 32433

Phone 850-892-2000 x1135 **Fax**
E-Mail airportmanager@defuniaksprings.net
Website <https://www.defuniaksprings.net/1316/Airport-54J>

Identifier 54J
Latitude 30-43.867 N
Longitude 86-09.227 W
Elevation 289 ft
From City 2 Miles W
Sectional New Orleans
Hi Chart
Lo Chart L-21C, 22H



Runway	Surface	Length	Width	Lighting		VGSI	
				Runway	Approach		
09/27 18/36	Asph Dirt	4,146ft 2,700ft	60ft 70ft	MIRL		P2L/P2L N/N	
Airport Remarks	See Airport Facility Directory remarks and current NOTAMS. Trees obstructing line of sight between thresholds. Fuel available 24 hours with credit card.						
ATIS	CTAF	UNICOM	GND CON	TOWER	APP CON	CLNC DEL	DEP CON
	123.050	123.050			124.050		124.050
WEATHER 1-800-WX-BRIEF	ASOS / AWOS			Services			
	118.725	850-892-0147		Airframe	YES	Telephone	YES
Fixed Base Operator			Telephone	Electronics	YES	Lodging	YES
City of Defuniak Springs			850-892-2000	Powerplant	YES	Dining	YES
				Rental Car	NO	Taxi	YES
				FUEL	100LL, Jet A1+		
				ATTENDED (Month/Day/Hr)	ALL/MON-FRI/0800-1700		

Deland / Volusia
DeLand Municipal - Sidney H Taylor Field

Owner City of DeLand
Manager John Eiff
Address 1000 Flightline Blvd
 Deland, FL 32724

Phone 386-626-7240 **Fax**
E-Mail eiffj@deland.org
Website https://www.delandairport.com/

Identifier DED
Latitude 29-04.019 N
Longitude 81-17.037 W
Elevation 79 ft
From City 3 Miles NE
Section Jacksonville
Hi Chart H-8H
Lo Chart L-21D, 24F



Runway	Surface	Length	Width	Lighting		VGSI
				Runway	Approach	
05/23 12/30	Asph Asph	4,301ft 6,001ft	75ft 100ft	MIRL HIRL	REIL / REIL	P2L/P2L P2L/P4L

Airport Remarks See Airport Facility Directory remarks and current NOTAMS. Extensive parachute & flight training ops. Avoid overflying during jump ops. Noise abatement procedures. Calm wind Runway 05. Restaurant on airport. Clearance delivery w/ Daytona Beach (386) 226-3939.

ATIS	CTAF	UNICOM	GND CON	TOWER	APP CON	CLNC DEL	DEP CON
	123.075	123.075			125.350		125.350

WEATHER 1-800-WX-BRIEF	ASOS / AWOS		Services			
	119.575	386-740-5811	Airframe	YES	Telephone	YES
Fixed Base Operator		Telephone	Electronics	NO	Lodging	YES
DeLand Aviation, LLC		386-740-1955	Powerplant	YES	Dining	YES
			Rental Car	YES	Taxi	YES
			FUEL	100LL, Jet A, Mogas		
			ATTENDED (Month/Day/Hr)	ALL/ALL/0800-1800		

**Destin / Okaloosa
Destin Executive Airport**

Owner Okaloosa County
Manager Tracy Stage AAE
Address 1701 SR 85 N
 Eglin AFB, FL 32542-1498

Phone 850-651-7160 x4
E-Mail tstage@myokaloosa.com
Website https://www.flydts.com/

Fax 850-651-7164

Identifier DTS
Latitude 30-24.003 N
Longitude 86-28.288 W
Elevation 23 ft
From City 1 Miles E
Sectional New Orleans
Hi Chart H-8G
Lo Chart L-21C, 22H



Runway	Surface	Length	Width	Lighting		VGSI		
				Runway	Approach			
14/32	Asph	5,001ft	100ft	MIRL		P4L/P4L		
Airport Remarks	See Airport Facility Directory remarks and current NOTAMS. Exercise extreme vigilance due to close proximity to Eglin AFB located 6 nm NW of airport. Parasailing and Banner towing within 5NM of airport.							
ATIS	CTAF	UNICOM	GND CON	TOWER	APP CON	CLNC DEL	DEP CON	
133.925	118.450	123.075	121.600	118.450	132.100	121.600 127.700	132.100	
WEATHER 1-800-WX-BRIEF	ASOS / AWOS				Services			
	133.925	850-654-7128			Airframe	YES	Telephone	YES
Fixed Base Operator		Telephone			Electronics	YES	Lodging	YES
Atlantic Aviation - South FBO		352-682-3506			Powerplant	YES	Dining	YES
Atlantic Aviation - North FBO		850-424-6890			Rental Car	YES	Taxi	YES
					FUEL	100LL, Jet A		
					ATTENDED (Month/Day/Hr)	ALL/ALL/0600-2200		

Dunnellon / Marion Marion County Airport

Owner Marion County Board of County Commissioners
Manager Mike Grawe
Address 14968 SW 110th St
 Dunnellon, FL 34432

Phone 352-572-2101 **Fax**
E-Mail mike.grawe@marionfl.org
Website <https://airport.marionfl.org/home-airport>

Identifier X35
Latitude 29-03.707 N
Longitude 82-22.595 W
Elevation 65.5 ft
From City 4 Miles E
Sectional Jacksonville
Hi Chart H-8H
Lo Chart L-21D, 24F




Runway	Surface	Length	Width	Lighting		VGSI	
				Runway	Approach		
05/23 10/28	Asph/Conc Asph	5,000ft 4,701ft	100ft 60ft	MIRL MIRL		P4L/P4L N/N	
Airport Remarks	See Airport Facility Directory remarks and current NOTAMS. Fuel available 24hrs w/ credit card. Airport administration staff on call: (352) 465-8545. Clearance delivery available w/ Jacksonville approach at (904) 741-0284. Automated Unicom: Click 4 times for weather.						
ATIS	CTAF	UNICOM	GND CON	TOWER	APP CON	CLNC DEL	DEP CON
	122.800	122.800			118.600		118.600
WEATHER 1-800-WX-BRIEF	ASOS / AWOS 122.800				Services		
Fixed Base Operator Marion County Airport		Telephone 352-465-8545		Airframe	YES	Telephone	YES
				Electronics	YES	Lodging	NO
				Powerplant	YES	Dining	NO
				Rental Car	NO	Taxi	YES
				FUEL	100LL, Jet A1+		
				ATTENDED (Month/Day/Hr)	ALL/MON-FRI/0800-1600		

Eustis / Lake Mid-Florida Airport

Owner Mid-Florida At Eustis, Inc.
Manager Yas Rahmanparast MBA
Address 13354 SW 58th Av
 Miami, FL 33156

Identifier X55
Latitude 28-50.601 N
Longitude 81-37.805 W
Elevation 167 ft
From City 3 Miles E
Sectional Jacksonville
Hi Chart
Lo Chart

Phone 786-395-5632 **Fax**
E-Mail yas@airportx55.com
Website https://www.airportx55.com/



Runway	Surface	Length	Width	Lighting		VGSI	
				Runway	Approach		
18/36	Turf	3,200ft	100ft	LIRL		N/N	
Airport Remarks	See Airport Facility Directory remarks and current NOTAMS. Closed to touch & go landings. Activate beacon on CTAF after 2300L. PPR for gliders, ultralights, skydiving. Landing Fee for non-tenants. Visitors who park notify airport at (786) 395-5632 & use tie downs on west side of runway. Clearance delivery available w/ Orlando approach at (407) 852-7500.						
ATIS	CTAF	UNICOM	GND CON	TOWER	APP CON	CLNC DEL	DEP CON
	122.800	122.800			135.300		135.300
WEATHER 1-800-WX-BRIEF	ASOS / AWOS				Services		
Fixed Base Operator	Telephone	Airframe	NO	Telephone	YES		
		Electronics	NO	Lodging	YES		
		Powerplant	NO	Dining	NO		
		Rental Car	NO	Taxi	YES		
		FUEL					
		ATTENDED (Month/Day/Hr)				ALL/ALL/0900-SS	

**Everglades City / Collier
Everglades Airpark**

Owner Collier County Airport Authority
Manager Nick Rossdale
Address 165 Airpark Blvd
 Immokalee, FL 34142

Phone 239-252-6296 **Fax**
E-Mail nick.rossdale@colliercountyfl.gov
Website <https://www.colliercountyfl.gov/government/transportation-management-services/airport-authority/everglades-airpark>

Identifier X01
Latitude 25-50.932 N
Longitude 81-23.417 W
Elevation 5 ft
From City 1 Miles SW
Sectional Miami
Hi Chart
Lo Chart



Runway	Surface	Length	Width	Lighting		VGSI
				Runway	Approach	
15/33	Asph	2,400ft	60ft	MIRL		N/N

--	--	--	--	--	--	--	--

Airport Remarks See Airport Facility Directory remarks and current NOTAMS. Right traffic Rwy 15. High density bird population on & around airport. Personnel & equipment working in vicinity of RWY. Insufficient safety areas beyond the end of each runway. Clearance delivery w/ Miami (305) 716-1731.

ATIS	CTAF	UNICOM	GND CON	TOWER	APP CON	CLNC DEL	DEP CON
	123.075	123.075					

WEATHER 1-800-WX-BRIEF	ASOS / AWOS		Services			
			Airframe	NO	Telephone	YES

Fixed Base Operator	Telephone	Electronics	NO	Lodging	NO
		Powerplant	NO	Dining	YES

Everglades Airpark	239-252-6298	Rental Car	NO	Taxi	NO
		FUEL	100LL		

ATTENDED (Month/Day/Hr)	ALL/MON-SAT/0800-1600				
----------------------------	-----------------------	--	--	--	--

**Fernandina Beach / Nassau
Fernandina Beach Municipal Airport**

Owner City of Fernandina Beach
Manager Nathan Coyle ACE
Address 700 Airport Rd
 Fernandina Beach, FL 32034

Phone 904-310-3436
E-Mail ncoyle@fbfl.org
Website <https://www.fbfl.us/66/Airport>

Fax 904-310-3468

Identifier FHB
Latitude 30-36.710 N
Longitude 81-27.672 W
Elevation 16 ft
From City 3 Miles S
Sectional Jacksonville
Hi Chart H-9B, 12F
Lo Chart L-21D, 24G, A



Runway	Surface	Length	Width	Lighting		VGSI
				Runway	Approach	
04/22	Asph	5,301ft	100ft	MIRL	REIL /	P4L/P4L
09/27	Conc	5,000ft	100ft	MIRL	REIL /	P4L/P4L
13/31	Asph	5,152ft	100ft	MIRL	REIL /	P2L/N

Airport Remarks See Airport Facility Directory remarks and current NOTAMS. RWY 22 is calm wind runway. Use caution: RWY 31 arrivals/departures may not be visible from RWY 22 & 27. Noise abatement procedures. Birds on/in vicinity of airport. Clearance delivery available w/ Jax approach (904) 741-0284.

ATIS	CTAF	UNICOM	GND CON	TOWER	APP CON	CLNC DEL	DEP CON
	122.700	122.700			127.000		127.000

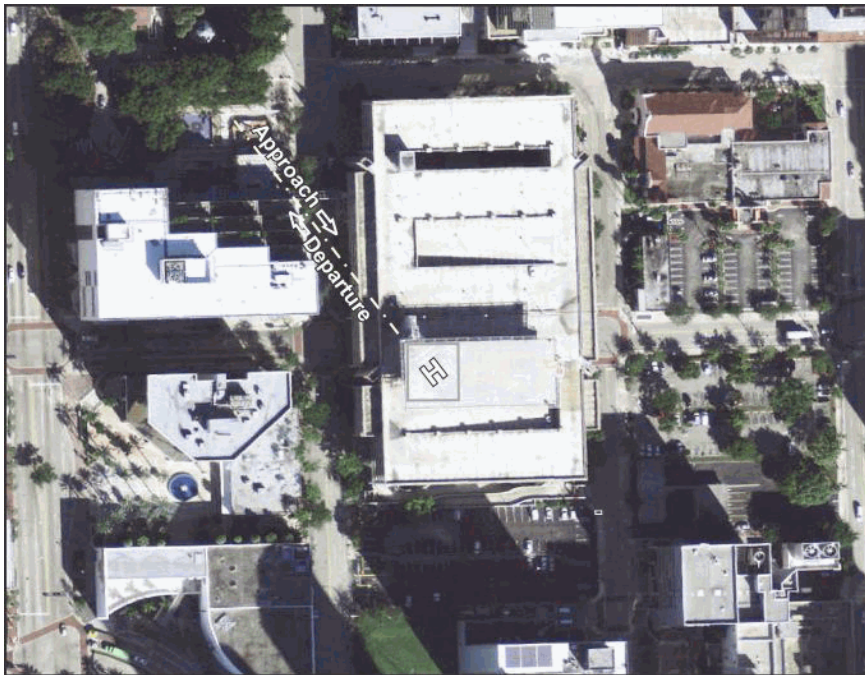
WEATHER 1-800-WX-BRIEF	ASOS / AWOS		Telephone	Services		
	118.075	904-277-7323		Airframe	YES	Telephone
Fixed Base Operator Bent Wing Flight Services	904-849-4321		Electronics	YES	Lodging	YES
			Powerplant	YES	Dining	YES
			Rental Car	YES	Taxi	YES
			FUEL	100LL, Jet A		
ATTENDED (Month/Day/Hr)	ALL/ALL/0700-1900					

Fort Lauderdale / Broward Downtown Fort Lauderdale Heliport

Owner City of Fort Lauderdale
Manager Rufus A James
Address 6000 NW 21st Av
 Fort Lauderdale, FL 33309

Identifier DT1
Latitude 26-07.228 N
Longitude 80-08.523 W
Elevation 113.5 ft
From City 0 Miles N
Sectional Miami
Hi Chart
Lo Chart

Phone 561-302-9121 **Fax** 954-938-4974
E-Mail rjames@fortlauderdale.gov
Website <https://www.flyfxe.com/Home/Components/FacilityDirectory/FacilityDirectory/20/>



Runway	Surface	Length	Width	Lighting		VGSI	
				Runway	Approach		
		ft	ft				
Airport Remarks	See Airport Facility Directory remarks and current NOTAMS. VFR only. Rooftop landing facility measures 84ft x 84ft, concrete. PPR to use parking position call (954) 968-9675. Repetitive flight training and student solos discouraged. Noise sensitive areas all quadrants. Clearance delivery w/ Miami (305) 869-5432.						
ATIS	CTAF	UNICOM	GND CON	TOWER	APP CON	CLNC DEL	DEP CON
	123.050	123.050					
WEATHER 1-800-WX-BRIEF	ASOS / AWOS				Services		
Fixed Base Operator	Telephone			Airframe	NO	Telephone	YES
				Electronics	NO	Lodging	YES
				Powerplant	NO	Dining	YES
				Rental Car	NO	Taxi	NO
				FUEL			
				ATTENDED (Month/Day/Hr)	IREG//		


Fort Lauderdale / Broward Fort Lauderdale Executive Airport

Owner City of Fort Lauderdale
Manager Rufus A James
Address 6000 NW 21st Av
 Fort Lauderdale, FL 33309

Phone 561-302-9121
E-Mail rjames@fortlauderdale.gov
Website https://www.flyfxe.com

Fax 954-938-4974

Identifier FXE
Latitude 26-11.837 N
Longitude 80-10.242 W
Elevation 13.4 ft
From City 5 Miles N
Sectional Miami
Hi Chart H-8I
Lo Chart L-23C, A



Runway	Surface	Length	Width	Lighting		VGSI
				Runway	Approach	
09/27	Asph	6,002ft	100ft	HIRL	MALSR / REIL	P4L/P4L
13/31	Asph	4,000ft	100ft	MIRL	REIL / REIL	P2L/P2L

Airport Remarks See Airport Facility Directory remarks and current NOTAMS. Birds on & in vicinity of airport. All aircraft avoid overflights of residential area 1/2 mile SW of control tower. Noise abatement procedures. Customs ramp CLSD 0000-0800. Use caution for drones authorized within the Class D. Rwy 13/31 closed 2200-0700 when Rwy 9/27 operational full length.

ATIS	CTAF	UNICOM	GND CON	TOWER	APP CON	CLNC DEL	DEP CON
119.850		122.950	121.750	120.900	119.700	127.950	119.700

WEATHER 1-800-WX-BRIEF	ASOS / AWOS		Services			
	119.850	954-772-2537	Airframe	YES	Telephone	YES
Fixed Base Operator		Telephone	Electronics	YES	Lodging	YES
Banyan Air Service Fort Lauderdale Executive Jet Center W Aviation Atlantic Aviation		954-491-3170 954-351-2003 954-938-1962 954-772-7444	Powerplant	YES	Dining	YES
			Rental Car	YES	Taxi	YES
			FUEL	100LL, Jet A, Jet B		
			ATTENDED (Month/Day/Hr)	ALL/ALL/ALL		

**Fort Lauderdale / Broward
Fort Lauderdale/Hollywood International Airport**

Owner	Broward County	Identifier	FLL
Manager	Mike Nonnemacher AAE, IAP	Latitude	26-04.300 N
Address	320 Terminal Dr, Ste 200 Fort Lauderdale, FL 33315	Longitude	80-08.982 W
		Elevation	65 ft
Phone	954-359-1213	From City	3 Miles SW
	Fax 954-359-6183	Sectional	Miami
E-Mail	mnonnemacher@broward.org	Hi Chart	H-8I
Website	https://www.broward.org/airport/Pages/default.aspx	Lo Chart	L-23C, A



Runway	Surface	Length	Width	Lighting		VGSI
				Runway	Approach	
10L/28R 10R/28L	Asph/Conc Conc	9,000ft 8,000ft	150ft 150ft	HIRL	MALSFR / MALSFR MALSFF / MALSFF	P4L/P4L P4R/P4L

Airport Remarks See Airport Facility Directory remarks and current NOTAMS. Right traffic Rwy 10R & 28R. Airport clsd to air carrier jet training & large aircraft training over 58,000 lb MTOW. Birds on and in vicinity of airport. Noise abatement procedures. Numerous cranes E of airport. ASDE-X in use. Wingspan restrictions on TWYs A, B, E, & T.

ATIS	CTAF	UNICOM	GND CON	TOWER	APP CON	CLNC DEL	DEP CON
135.000		122.950	121.400 121.700	119.300 120.200	126.050 119.450	128.400	128.600 119.700

WEATHER 1-800-WX-BRIEF	ASOS / AWOS		Services			
	135.000	954-359-7857	Airframe	Telephone	YES	
Fixed Base Operator National Jets Air Center Sheltair Aviation Signature Flight Support Jetscape Services Fontaine Bleau Aviation	Telephone 954-359-0066 954-359-3200 954-359-0264 954-448-9451 305-685-4646		Electronics	YES	Lodging	YES
			Powerplant	YES	Dining	YES
			Rental Car	YES	Taxi	YES
			FUEL	100LL, Jet A		
ATTENDED (Month/Day/Hr)			ALL/ALL/ALL			

Fort Myers / Lee Page Field

Owner Lee County Port Authority
Manager Scott C Sheets
Address 5200 Captain Channing Page Dr
 Fort Myers, FL 33907-1526

Phone 239-590-6603 **Fax** 239-590-4727
E-Mail scsheets@flylcpa.com
Website <https://www.flylcpa.com/fmy/>

Identifier **FMY**
Latitude 26-35.197 N
Longitude 81-51.795 W
Elevation 17.2 ft
From City 3 Miles S
Sectional Miami
Hi Chart H-8H
Lo Chart L-21D, 23B



Runway	Surface	Length	Width	Lighting		VGSI	
				Runway	Approach		
05/23 13/31	Asph Asph	6,406ft 4,910ft	150ft 150ft	MIRL MIRL	REIL / REIL REIL / REIL	P4L/P4L P4L/P4R	
Airport Remarks	See Airport Facility Directory remarks and current NOTAMS. Birds on & in vicinity of airport. Brightly lighted ball field 1,500 ft SE of approach end Rwy 05. Noise sensitive airport. Fees for all charter & revenue producing aircraft. Air to FBO freq 130.55. Clearance delivery available w/ Ft Myers approach (239) 416-1026 or Miami center (305) 716-1731.						
ATIS	CTAF	UNICOM	GND CON	TOWER	APP CON	CLNC DEL	DEP CON
123.725	119.000		121.700	119.000	126.800 134.750	121.700	126.800 134.750
WEATHER 1-800-WX-BRIEF		ASOS / AWOS 123.725 239-936-2318				Services	
Fixed Base Operator Base Operations at Page Field		Telephone 239-590-6600		Airframe	YES	Telephone	YES
				Electronics	YES	Lodging	YES
				Powerplant	YES	Dining	YES
				Rental Car	YES	Taxi	YES
				FUEL	100LL, Jet A		
				ATTENDED (Month/Day/Hr)	ALL/ALL/0700-2000		

Fort Myers / Lee Southwest Florida International Airport

Owner Lee County Port Authority
Manager Christopher I Styles AAE
Address 11000 Terminal Access Rd, Ste 8671
 Fort Myers, FL 33913

Phone 239-590-4701 **Fax**
E-Mail cistyles@flylcpa.com
Website <https://www.flylcpa.com/>

Identifier RSW
Latitude 26-32.170 N
Longitude 81-45.309 W
Elevation 29.88 ft
From City 10 Miles SE
Sectional Miami
Hi Chart H-8H
Lo Chart L-21D, 23B



Runway	Surface	Length	Width	Lighting		VGSI
				Runway	Approach	
06/24	Asph	12,000ft	150ft	HIRL	MALSR / REIL	P4L/P4L

Airport Remarks	See Airport Facility Directory remarks and current NOTAMS. Right traffic Rwy 06. Birds/wildlife on & in vicinity of airport. No helicopter operations permitted on terminal apron. Noise abatement procedures. Customs user fee airport. Fees for charter & revenue producing aircraft. Clearance delivery w/ Miami (305)716-1731.						
------------------------	--	--	--	--	--	--	--

ATIS	CTAF	UNICOM	GND CON	TOWER	APP CON	CLNC DEL	DEP CON
124.650	128.750	122.950	121.900	128.750	125.150 134.425	132.075	124.125 127.050

WEATHER 1-800-WX-BRIEF	ASOS / AWOS		Services					
	124.650	239-416-1031	Airframe	YES	Telephone	YES		
Fixed Base Operator		Telephone		Electronics	NO	Lodging	YES	
PrivateSky Aviation Services, Inc		239-225-6100		Powerplant	YES	Dining	YES	
				Rental Car	YES	Taxi	YES	
				FUEL	100LL, Jet A, Jet A1+			
				ATTENDED (Month/Day/Hr)	ALL/ALL/0600-2200			

**Fort Pierce / Saint Lucie
Treasure Coast International Airport**

Owner St Lucie County
Manager Cameron Howard
Address 3000 Curtis King Blvd
 Fort Pierce, FL 34946

Identifier FPR
Latitude 27-29.848 N
Longitude 80-22.358 W
Elevation 23 ft
From City 3 Miles NW
Sectional Miami
Hi Chart H-8I
Lo Chart L-24F

Phone 772-462-1727 **Fax**
E-Mail howardc@stlucieco.org
Website www.flytci.com



Runway	Surface	Length	Width	Lighting		VGSI
				Runway	Approach	
10L/28R	Asph	4,000ft	75ft	MIRL		N/N
10R/28L	Asph	6,492ft	150ft	MIRL	REIL / REIL	V4L/V4L
14/32	Asph	4,755ft	100ft	MIRL		P4L/N

Airport Remarks See Airport Facility Directory remarks and current NOTAMS. When tower closed right traffic Rws 14, 28R, & 28L. Birds & wildlife on/in vicinity of airport. Extensive flight training on & within 20 miles of airport below 6,000 ft. Extremely noise sensitive area E & SE. Noise abatement procedures.

ATIS	CTAF	UNICOM	GND CON	TOWER	APP CON	CLNC DEL	DEP CON
134.825	128.200		119.550	128.200			

WEATHER 1-800-WX-BRIEF	ASOS / AWOS		Telephone	Services		
	134.825	772-489-4281		Airframe	YES	Telephone
Fixed Base Operator APP Jet Center	772-489-2285		Electronics	YES	Lodging	YES
			Powerplant	YES	Dining	YES
			Rental Car	YES	Taxi	YES
			FUEL	100LL, Jet A		
ATTENDED (Month/Day/Hr)	ALL/ALL/0700-2100					

Gainesville / Alachua Gainesville Regional Airport

Owner Gainesville-Alachua County Regional Airport Authority
Manager Allan J Penksa AAE
Address 3880 NE 39th Av, Ste A
 Gainesville, FL 32609

Phone 352-373-0249 x111 **Fax** 352-374-8368
E-Mail allan.penksa@flygainesville.com
Website https://www.flygainesville.com/

Identifier GNV
Latitude 29-41.403 N
Longitude 82-16.306 W
Elevation 151 ft
From City 3 Miles NE
Sectional Jacksonville
Hi Chart H-8H, 12F
Lo Chart L-21D, 24G



Runway	Surface	Length	Width	Lighting		VGSI	
				Runway	Approach		
07/25	Asph	4,158ft	100ft	MIRL		P4L/P4L	
11/29	Asph	7,504ft	150ft	HIRL	REIL / MALS R	P4L/P4R	
Airport Remarks	See Airport Facility Directory remarks and current NOTAMS. High density migratory birds during daylight hours in vicinity of all runways. PPR for banner towing. ATCT line of sight limited RWY 7/25 & TWY A. Weight limitations for GA ramp. Clearance delivery available with Jacksonville approach (904) 741-0284.						
ATIS	CTAF	UNICOM	GND CON	TOWER	APP CON	CLNC DEL	DEP CON
127.150	119.550	122.950	121.700	119.550	118.175		118.175
WEATHER 1-800-WX-BRIEF	ASOS / AWOS				Services		
	127.150	352-335-8672			Airframe YES	Telephone	YES
Fixed Base Operator		Telephone			Electronics YES	Lodging	YES
University Air Center		352-335-4681			Powerplant YES	Dining	YES
					Rental Car YES	Taxi	YES
					FUEL	100LL, Jet A	
					ATTENDED (Month/Day/Hr)	ALL/ALL/ALL	

High Springs / Alachua Oak Tree Landing Airport

Owner Oak Tree Landing, Ltd
Manager Martha Osmun
Address 5200 NW 43rd St, Ste 102 Box 146
 Gainesville, FL 32606

Phone 352-316-3891 **Fax**
E-Mail mosmunconsult@gmail.com
Website

Identifier 6J8
Latitude 29-43.216 N
Longitude 82-39.913 W
Elevation 90 ft
From City 7 Miles SW
Sectional Jacksonville
Hi Chart
Lo Chart L-21, 24G



Runway	Surface	Length	Width	Lighting		VGSI
				Runway	Approach	
09/27	Asph	4,637ft	75ft			N/N

Airport Remarks	See Airport Facility Directory remarks and current NOTAMS. VFR only. Prior permission required to park and leave aircraft unattended, call for more information. Clearance delivery available w/ JAX approach at (904) 741-0284.
------------------------	--

ATIS	CTAF	UNICOM	GND CON	TOWER	APP CON	CLNC DEL	DEP CON

122.900

WEATHER 1-800-WX-BRIEF	ASOS / AWOS		Services			
	Fixed Base Operator Telephone			Airframe	NO	Telephone
			Electronics	NO	Lodging	NO
			Powerplant	NO	Dining	NO
			Rental Car	NO	Taxi	NO
			FUEL			
		ATTENDED (Month/Day/Hr)	UNATNDD//			

Hilliard / Nassau Hilliard Airpark

Owner Town of Hilliard
Manager Michael Swain
Address 37792 Eastwood Rd
 Hilliard, FL 32046

Phone 904-675-9120
E-Mail contact@hilliardairpark.com
Website https://www.hilliardairpark.com

Fax

Identifier 01J
Latitude 30-41.158 N
Longitude 81-54.381 W
Elevation 59 ft
From City 1 Miles E
Sectional Jacksonville
Hi Chart
Lo Chart



Runway	Surface	Length	Width	Lighting		VGSI
				Runway	Approach	
18/36	Turf	3,600ft	125ft	HIRL	REIL / REIL	P2R/P2L

Airport Remarks See Airport Facility Directory remarks and current NOTAMS. VFR only. Runway soft and wet June to August and after rain. Clearance delivery available w/ JAX approach (904) 741-0284.

ATIS	CTAF	UNICOM	GND CON	TOWER	APP CON	CLNC DEL	DEP CON

122.900

WEATHER 1-800-WX-BRIEF	ASOS / AWOS		Services			
			Airframe	NO	Telephone	YES
Fixed Base Operator Hilliard Aviation	Telephone 904-675-9120		Electronics	NO	Lodging	NO
			Powerplant	NO	Dining	NO
			Rental Car	NO	Taxi	NO
			FUEL	100LL		
ATTENDED (Month/Day/Hr)			UNATNDD//			

**Holly Hill / Volusia
Halifax River Sea Plane Base**

Owner	Mr. Lawrence Ross	Identifier	F15
Manager	Christopher J Bailey	Latitude	29-14.510 N
Address	265 Georgetown Shortcut Rd Crescent City, FL 32112	Longitude	81-01.940 W
		Elevation	5 ft
		From City	0 Miles N
Phone	314-322-5660	Fax	Jacksonville
E-Mail	sparusa1@gmail.com	Hi Chart	
Website	https://www.hollyhillfl.org/community/page/halifax-river-seaplan e-base	Lo Chart	



Runway	Surface	Length	Width	Lighting		VGSI
				Runway	Approach	

16W/34W	Water	2,500ft	300ft			
---------	-------	---------	-------	--	--	--

Airport Remarks	See Airport Facility Directory remarks and current NOTAMS. Right traffic Rwy 34W. Operators be aware of Daytona Beach International to the southwest & remain within 300 ft of shoreline. Contact airport manager for info on possible restrictions at (386) 414-1448. Clearance delivery available w/ DAB approach (386) 226-3912 or (386) 226-3939.
------------------------	---

ATIS	CTAF	UNICOM	GND CON	TOWER	APP CON	CLNC DEL	DEP CON
------	------	--------	---------	-------	---------	----------	---------

122.900							
---------	--	--	--	--	--	--	--

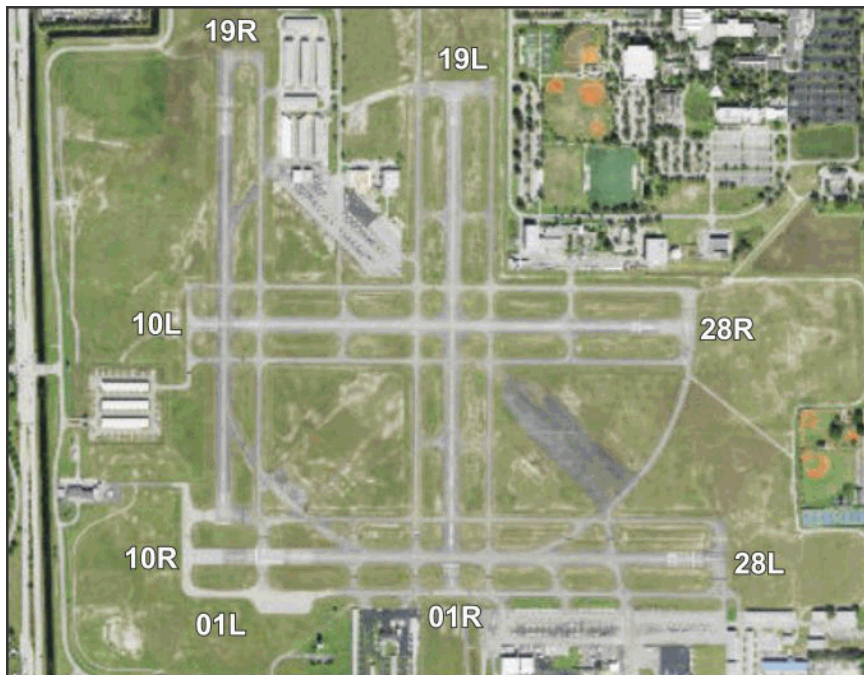
WEATHER 1-800-WX-BRIEF	ASOS / AWOS		Services			
	Fixed Base Operator	Telephone		Airframe	YES	Telephone
Electronics			NO	Lodging	NO	
Powerplant			YES	Dining	NO	
Rental Car			NO	Taxi	NO	
FUEL						
		ATTENDED (Month/Day/Hr)	ALL/MON-FRI/0900-1800			

Hollywood / Broward North Perry Airport

Owner Broward County
Manager Nina MacPherson A.A.E.
Address 101 SW 77th Way
 Pembroke Pines, FL 33023-2509

Identifier HWO
Latitude 26-00.073 N
Longitude 80-14.443 W
Elevation 8.5 ft
From City 5 Miles W
Sectional Miami
Hi Chart
Lo Chart L-23C, A

Phone 954-359-1016 **Fax** 954-962-3119
E-Mail nmacpherson@broward.org
Website <https://www.broward.org/NorthPerryAirport/Pages/Default.aspx>



Runway	Surface	Length	Width	Lighting		VGSI
				Runway	Approach	
01L/19R	Asph	3,000ft	100ft	MIRL	REIL / REIL	P2L/P2L
01R/19L	Asph	3,260ft	100ft			P2L/P2L
10L/28R	Asph	3,241ft	100ft			P2L/P2L
10R/28L	Asph	3,467ft	100ft	MIRL	REIL / REIL	P4L/P2L

Airport Remarks See Airport Facility Directory remarks and current NOTAMS. Right traffic Rwy's 01R, 10R, 19R, and 28R. Airport clsd to acft over 12,500 lbs max certified GWT. Birds on and in vicinity of airport. High volume of banner towing and flight training in vicinity of airport. Numerous tall towers SE of arpt cause radio interference.

ATIS	CTAF	UNICOM	GND CON	TOWER	APP CON	CLNC DEL	DEP CON
135.475	132.100	122.950	120.450	132.100 134.300	128.600		128.600

WEATHER 1-800-WX-BRIEF	ASOS / AWOS		Services			
	135.475	954-983-5904	Airframe	YES	Telephone	YES
Fixed Base Operator		Telephone	Electronics	YES	Lodging	YES
The Fuel Depot @ Bobby's Landing Hollywood Aviation, Inc Pelican Flight Training North Perry Central		954-961-7721 954-963-5820 954-966-9750 954-966-3335	Powerplant	YES	Dining	YES
			Rental Car	YES	Taxi	YES
			FUEL	100LL, Jet A		
ATTENDED (Month/Day/Hr)	ALL/ALL/0700-2100					

Homestead / Miami-Dade Miami Homestead General Aviation Airport

Owner Miami-Dade County
Manager Jonathan Spicer
Address 12800 SW 145th Av, Bldg 507
 Miami, FL 33186

Phone 305-869-1702 **Fax** 305-869-1780

E-Mail jspicer@flymia.com

Website <https://www.miami-airport.com/homestead.asp>

Identifier X51
Latitude 25-29.954 N
Longitude 80-33.255 W
Elevation 7 ft
From City 4 Miles NW
Sectional Miami
Hi Chart
Lo Chart L-23C, A



Runway	Surface	Length	Width	Lighting		VGSI
				Runway	Approach	
09U/27U	Turf	2,500ft	150ft			N/N
10/28	Asph	3,000ft	75ft	MIRL		P2L/N
18/36	Asph	4,001ft	100ft	MIRL		N/P4R

Airport Remarks See Airport Facility Directory remarks and current NOTAMS. Right traffic Rws 18 & 28. Parachute jumping and extensive crop dusting in area. Ultralight activity on & in vicinity of airport. Aerobatic box south and east of airport. RC aircraft field 1.8 NM north. Clearance available w/ Miami (305) 869-5432.

ATIS	CTAF	UNICOM	GND CON	TOWER	APP CON	CLNC DEL	DEP CON
	122.800	122.800			125.500		125.500

WEATHER 1-800-WX-BRIEF	ASOS / AWOS		Services			
	118.375	305-247-2791	Airframe	YES	Telephone	YES
Fixed Base Operator Homestead Executive Jet Center	Telephone		Electronics	NO	Lodging	YES
	305-248-3595		Powerplant	YES	Dining	YES
Rental Car			YES	Taxi	YES	
			FUEL	100LL, Jet A		
			ATTENDED (Month/Day/Hr)	ALL/ALL/ALL		

**Immokalee / Collier
Immokalee Regional Airport**

Owner Collier County Airport Authority
Manager Nick Rossdale
Address 165 Airpark Blvd
 Immokalee, FL 34142

Phone 239-252-6296 **Fax**
E-Mail nick.rossdale@colliercountyfl.gov
Website <https://www.colliercountyfl.gov/government/transportation-management-services/airport-authority/immokalee-regional-airport>

Identifier IMM
Latitude 26-26.023 N
Longitude 81-24.029 W
Elevation 37.1 ft
From City 1 Miles NE
Sectional Miami
Hi Chart H-8H
Lo Chart L-23C



Runway	Surface	Length	Width	Lighting		VGSI		
				Runway	Approach			
09/27 18/36	Asph Asph	5,000ft 4,550ft	100ft 150ft	MIRL MIRL	REIL / REIL REIL / REIL	P4L/P4L P4L/P4L		
Airport Remarks	See Airport Facility Directory remarks and current NOTAMS. Crop dusting ops during daylight. Operations on turf areas of airport not authorized. Banner towing/ultralight ops in vicinity of airport. FBO after hours (239) 657-9003. Clearance delivery w/ Ft. Myers (239) 416-1026 or Miami center (305) 716-1731.							
ATIS	CTAF	UNICOM	GND CON	TOWER	APP CON	CLNC DEL	DEP CON	
	122.900				124.125 134.750		124.125 134.750	
WEATHER 1-800-WX-BRIEF	ASOS / AWOS				Services			
	118.525	239-657-2038			Airframe	YES	Telephone	YES
Fixed Base Operator		Telephone			Electronics	NO	Lodging	YES
Immokalee Regional Airport		239-252-6296			Powerplant	YES	Dining	YES
					Rental Car	YES	Taxi	NO
					FUEL	100LL, Jet A		
					ATTENDED (Month/Day/Hr)	ALL/ALL/0800-1800		

Indiantown / Martin Indiantown Airport


Owner Indiantown International, Inc
Manager Clyde W Dawson
Address PO Box 1234
 Indiantown, FL 34956-1234

Identifier X58
Latitude 27-02.250 N
Longitude 80-26.460 W
Elevation 30 ft
From City 2 Miles NE
Sectional Miami
Hi Chart
Lo Chart

Phone 772-597-5800 **Fax** 772-597-5805

E-Mail dawsonx58@gmail.com

Website <https://www.facebook.com/pages/Indiantown%20Airport/147331141953442/>



Runway	Surface	Length	Width	Lighting		VGSI
				Runway	Approach	

13/31	Turf	5,512ft	95ft			N/N
-------	------	---------	------	--	--	-----

Airport Remarks See Airport Facility Directory remarks and current NOTAMS. No touch & go landings. PPR for transient aircraft training. Standing water runway edges after rain. Landing fee currently in effect. \$10 landing fee waived w/ fuel purchase. Fixed wing aircraft only. Clearance available w/ Palm Beach at (561) 275-1430.

ATIS	CTAF	UNICOM	GND CON	TOWER	APP CON	CLNC DEL	DEP CON
------	------	--------	---------	-------	---------	----------	---------

	123.000	123.000					
--	---------	---------	--	--	--	--	--

WEATHER 1-800-WX-BRIEF	ASOS / AWOS		Services				
			Airframe	YES	Telephone	YES	
Fixed Base Operator	Telephone		Electronics	NO	Lodging	YES	
	X-58, Inc	772-597-5800		Powerplant	YES	Dining	YES
Rental Car				NO	Taxi	NO	
FUEL				100LL			
ATTENDED (Month/Day/Hr)				UNATNDD//			

Inverness / Citrus Inverness Airport

Owner Citrus County
Manager Andrew Chan
Address 4250 S Airport Rd
 Inverness, FL 34450

Identifier INF
Latitude 28-48.217 N
Longitude 82-19.097 W
Elevation 65 ft
From City 2 Miles SE
Sectional Jacksonville
Hi Chart H-8H
Lo Chart L-21D, 24F

Phone 407-734-1442 **Fax**
E-Mail andy@flyrra.com
Website https://www.citrusbocc.com/departments/public_works/engineering/aviation_section/inverness_airport.php



Runway	Surface	Length	Width	Lighting		VGSI	
				Runway	Approach		
01/19	Asph	5,000ft	75ft	MIRL	REIL / REIL	P4L/P4L	
Airport Remarks	See Airport Facility Directory remarks and current NOTAMS. Right traffic Rwy 01. Fuel Available 24hrs with credit card. 300' tower 1 mile NNW Rwy 19 threshold. Clearance delivery available w/ JAX approach at (904) 741-0284.						
ATIS	CTAF	UNICOM	GND CON	TOWER	APP CON	CLNC DEL	DEP CON
	122.725	122.725			118.600		118.600
WEATHER 1-800-WX-BRIEF	ASOS / AWOS			Services			
	119.975	352-560-6012		Airframe	YES	Telephone	YES
Fixed Base Operator		Telephone		Electronics	YES	Lodging	YES
Right Rudder Aviation		407-734-1442		Powerplant	YES	Dining	YES
				Rental Car	YES	Taxi	YES
				FUEL	100LL, Jet A1+		
				ATTENDED (Month/Day/Hr)	ALL/ALL/0600-2000		

Jacksonville / Duval Cecil Airport

Owner Jacksonville Aviation Authority
Manager Matt Bocchino A.A.E.
Address 13365 Simpson Way
 Jacksonville, FL 32221

Identifier VQQ
Latitude 30-13.127 N
Longitude 81-52.630 W
Elevation 80 ft
From City 13 Miles SW
Sectional Jacksonville
Hi Chart H-8H,12F,A
Lo Chart L-21D,24G

Phone 904-573-1601 **Fax** 904-741-2224
E-Mail matt.bocchino@cecilairport.com
Website <https://www.flyjacksonville.com/jaa/content.aspx?id=88>



Runway	Surface	Length	Width	Lighting		VGSI	
				Runway	Approach		
09L/27R	Asph/Conc	4,439ft	200ft			N/N	
09R/27L	Asph/Conc	8,003ft	200ft	HIRL	MALS R / REIL	P4L/P4L	
18L/36R	Asph/Conc	12,503ft	200ft	HIRL	REIL / MALS R	P4L/P4L	
18R/36L	Asph/Conc	8,002ft	200ft			N/N	
Airport Remarks	See Airport Facility Directory remarks and current NOTAMS. Wildlife in vicinity of airport. RWY 9L/27R restricted to fixed wing aircraft 12500 lbs and below. GCO available on 135.075. Wingspan restrictions RWY 18R/36L. Clearance delivery available w/ Jax approach when ATC closed at (904) 741-0284.						
ATIS	CTAF	UNICOM	GND CON	TOWER	APP CON	CLNC DEL	DEP CON
125.275	126.100		121.625	126.100	127.775	123.975	127.775
WEATHER 1-800-WX-BRIEF	ASOS / AWOS			Services			
	125.275	904-778-6934		Airframe	YES	Telephone	YES
Fixed Base Operator		Telephone		Electronics	YES	Lodging	YES
Million Air		904-317-6550		Powerplant	YES	Dining	YES
				Rental Car	YES	Taxi	YES
				FUEL	100LL, Jet A1+		
				ATTENDED (Month/Day/Hr)	ALL/MON-FRI/0700-2300 ALL/SAT-SUN/0700-2100		

Jacksonville / Duval Herlong Recreational Airport

Owner Jacksonville Aviation Authority
Manager Derek Willis C.M., ACE
Address 9300 Normandy Blvd, Ste 400
 Jacksonville, FL 32221

Phone 904-741-5078 **Fax**
E-Mail derek.willis@flyherlong.com
Website <https://www.flyjacksonville.com/herlong/>

Identifier HEG
Latitude 30-16.667 N
Longitude 81-48.357 W
Elevation 86 ft
From City 8 Miles SW
Sectional Jacksonville
Hi Chart
Lo Chart L-21D, 24G, A



Runway	Surface	Length	Width	Lighting		VGSI	
				Runway	Approach		
07/25 11/29	Asph Asph	4,001ft 3,500ft	100ft 100ft	MIRL MIRL		P2L/P2L P2L/P2L	
Airport Remarks	See Airport Facility Directory remarks and current NOTAMS. Parachute jumping. Ultralight & glider activity on & in vicinity of airport. Clearance delivery available on GCO 121.725 or with JAX center (904) 741-0284.						
ATIS	CTAF	UNICOM	GND CON	TOWER	APP CON	CLNC DEL DEP CON	
	123.000	123.000			127.775	121.725 127.775	
WEATHER 1-800-WX-BRIEF	ASOS / AWOS			Services			
	119.275	904-695-0334		Airframe	YES	Telephone	YES
Fixed Base Operator			Telephone	Electronics	NO	Lodging	NO
First Coast Flight Center			904-783-2805	Powerplant	YES	Dining	NO
				Rental Car	NO	Taxi	YES
				FUEL	100LL, Jet A		
				ATTENDED (Month/Day/Hr)	ALL/MON-FRI/0630-1930 ALL/SAT-SUN/0700-1700		

**Jacksonville / Duval
Jacksonville Executive At Craig Airport**

Owner	Jacksonville Aviation Authority	Identifier	CRG
Manager	Rolf Riechmann IAP	Latitude	30-20.180 N
Address	9300 Normandy Blvd, Ste 400 Jacksonville, FL 32221-5522	Longitude	81-30.867 W
		Elevation	41 ft
		From City	8 Miles E
Phone	904-783-2805	Fax	904-781-4851
E-Mail	rolf.riechmann@flyherlong.com	Sectional	Jacksonville
Website	https://www.flyjacksonville.com/jaa/content.aspx?id=86	Hi Chart	
		Lo Chart	L-21D, 24G, A



Runway	Surface	Length	Width	Lighting		VGSI
				Runway	Approach	

05/23	Asph	4,004ft	100ft	MIRL	/ REIL	P4L/P4L
14/32	Asph	4,008ft	100ft	HIRL	REIL / MALSR	P4L/P4L

Airport Remarks	See Airport Facility Directory remarks and current NOTAMS. Birds and wildlife on & in vicinity of airport. Banner towing on weekends & special events. Noise abatement procedures.
------------------------	--

ATIS	CTAF	UNICOM	GND CON	TOWER	APP CON	CLNC DEL	DEP CON
125.400	132.100	122.950	121.800	132.100	124.900	118.350	124.900 132.775

WEATHER 1-800-WX-BRIEF	ASOS / AWOS		Services				
	125.400	904-646-4670	Airframe	YES	Telephone	YES	
Fixed Base Operator	Telephone		Electronics	YES	Lodging	YES	
			Powerplant	YES	Dining	YES	
Sky Harbor Aviation JAXEX Jet Center	904-641-8555 904-641-0300		Rental Car	YES	Taxi	YES	
			FUEL	100LL, Jet A			
			ATTENDED (Month/Day/Hr)	ALL/MON-FRI/0600-2300 ALL/SAT-SUN/0700-2200			

**Jacksonville / Duval
Jacksonville International Airport**

Owner Jacksonville Aviation Authority
Manager Terry Dlugos AAE, MBA
Address 14201 Pecan Park Rd
 Jacksonville, FL 32355

Phone 904-741-3866 **Fax** 904-741-2224
E-Mail terry.dlugos@flyjax.com
Website <https://www.flyjax.com/Home.aspx>

Identifier JAX
Latitude 30-29.643 N
Longitude 81-41.272 W
Elevation 29.2 ft
From City 9 Miles N
Sectional Jacksonville
Hi Chart H-8H, 12F
Lo Chart L-21D, 24G, A



Runway	Surface	Length	Width	Lighting		VGSI
				Runway	Approach	
08/26	Conc	10,000ft	150ft	HIRL	ALSF2 / MALSR	P4L/P4R
14/32	Conc	7,701ft	150ft	HIRL	MALSR / REIL	P4L/P4L

Airport Remarks See Airport Facility Directory remarks and current NOTAMS. Wildlife on and in vicinity of airport. BAK-14 Aircraft Cable arresting system available. 6HR PPR for GA international arrivals call: (904) 741-2020. RC aircraft activity 3.5 NM NNW of airport. Wingspan limitations.

ATIS	CTAF	UNICOM	GND CON	TOWER	APP CON	CLNC DEL	DEP CON
125.850		122.950	121.900	118.300	127.000 121.300	119.500	124.900 127.775

WEATHER 1-800-WX-BRIEF	ASOS / AWOS		Services				
	125.850	904-741-4304	Airframe	YES	Telephone	YES	
Fixed Base Operator	Telephone		Electronics	YES	Lodging	YES	
			Powerplant	YES	Dining	YES	
Signature Flight Support Sheltair	904-741-2201 904-741-0904		Rental Car	YES	Taxi	YES	
			FUEL	100LL, Jet A			
			ATTENDED (Month/Day/Hr)	ALL/ALL/ALL			

**Key West / Monroe
Key West International Airport**

Owner Monroe County
Manager Richard Strickland CM
Address 3491 S Roosevelt Blvd
 Key West, FL 33040

Phone 305-809-5210 **Fax**
E-Mail strickland-richard@monroecounty-fl.gov
Website https://eyw.com/

Identifier EYW
Latitude 24-33.367 N
Longitude 81-45.597 W
Elevation 3.4 ft
From City 2 Miles E
Section Miami
Hi Chart
Lo Chart L-21D, 23C



Runway	Surface	Length	Width	Lighting		VGSI
				Runway	Approach	
09/27	Asph	5,076ft	100ft	MIRL	REIL / REIL	P4L/P4R

Airport Remarks	See Airport Facility Directory remarks and current NOTAMS. Right traffic Rwy 09. Birds on & in vicinity of airport. Restricted Area R-2916 14nm NE up to 14,000 ft. Noise abatement procedures. Wingspan restrictions. Military traffic S & E of airport. Clearance delivery available w/ Miami (305) 716-1731.						
------------------------	---	--	--	--	--	--	--

ATIS	CTAF	UNICOM	GND CON	TOWER	APP CON	CLNC DEL	DEP CON
119.675	118.200	122.950	121.900	118.200	124.025 133.500	121.900	124.025 133.500

WEATHER 1-800-WX-BRIEF	ASOS / AWOS		Services			
	119.675	305-292-4046	Airframe	YES	Telephone	YES
Signature Flight Support	Telephone 305-296-5422		Electronics	NO	Lodging	YES
			Powerplant	YES	Dining	YES
			Rental Car	YES	Taxi	YES
			FUEL	100LL, Jet A		
ATTENDED (Month/Day/Hr)			ALL/ALL/0700-2300			

Keystone Heights / Clay Keystone Heights Airport

Owner Keystone Heights Airport Authority
Manager Craig Coon
Address 7150 Airport Rd
 Starke, FL 32091

Identifier 42J
Latitude 29-50.685 N
Longitude 82-02.852 W
Elevation 196 ft
From City 3 Miles N
Section Jacksonville
Hi Chart H-8H, 12F
Lo Chart L-21D, 24G

Phone 352-473-0031 **Fax**
E-Mail ccoon@keystoneairport.com
Website https://keystoneairport.com/



Runway	Surface	Length	Width	Lighting		VGSI
				Runway	Approach	
05/23	Asph/Conc	5,046ft	100ft	MIRL	REIL / REIL	P2L/P2L
11/29	Asph/Conc	4,899ft	75ft	HIRL	REIL /	P2L/P2L

Airport Remarks See Airport Facility Directory remarks and current NOTAMS. Right traffic RWY 05 & 29. Animals on & in vicinity of airport. Restricted Area R-2903A 1.5 miles from Rwy 23 end; fly left traffic to avoid. Jet A available on the weekends by appointment. Clearance delivery available w/ JAX approach at (904) 741-0284.

ATIS	CTAF	UNICOM	GND CON	TOWER	APP CON	CLNC DEL	DEP CON
	122.700	122.700			118.175		118.175

WEATHER 1-800-WX-BRIEF	ASOS / AWOS		Telephone	Services		
	124.275	352-473-8273		Airframe	YES	Telephone
Fixed Base Operator Keystone Heights Airport Authority	Telephone 352-473-0031		Electronics	NO	Lodging	YES
			Powerplant	YES	Dining	YES
			Rental Car	YES	Taxi	NO
			FUEL	100LL, Jet A		
ATTENDED (Month/Day/Hr)	ALL/MON-FRI/0800-1700					

**LaBelle / Hendry
La Belle Municipal Airport**

Owner Hendry County
Manager Thomas Vaughan
Address PO Box 1607
 LaBelle, FL 33975

Identifier X14
Latitude 26-44.434 N
Longitude 81-25.697 W
Elevation 20.2 ft
From City 1 Miles S
Sectional Miami
Hi Chart H-8H
Lo Chart L-21D, 23C

Phone 863-675-5252 **Fax** 863-674-4018
E-Mail tvaughan@hendryfla.net
Website https://www.hendryfla.net/county_engineer/labelle.php



Runway	Surface	Length	Width	Lighting		VGSI
				Runway	Approach	
14/32	Asph	5,254ft	75ft	MIRL	REIL / REIL	P4L/P4L

Airport Remarks						
See Airport Facility Directory remarks and current NOTAMS. Automated UNICOM. Glider activity within 5nm of airport up to 6000 ft. Fuel available 24hrs w/ credit card. Clearance delivery available w/ Ft. Myers (239) 416-1026 or when closed Miami center (305) 716-1731.						

ATIS	CTAF	UNICOM	GND CON	TOWER	APP CON	CLNC DEL	DEP CON
	122.800	122.800			126.800 134.750		126.800 134.750

WEATHER 1-800-WX-BRIEF	ASOS / AWOS		Services				
			Airframe	YES	Telephone	YES	
Fixed Base Operator		Telephone		Electronics	YES	Lodging	YES
La Belle Airport		863-675-1568		Powerplant	YES	Dining	YES
				Rental Car	NO	Taxi	NO
				FUEL		100LL, Jet A	
ATTENDED (Month/Day/Hr)		ALL/MON-FRI/0800-1700					

**Lake City / Columbia
Lake City Gateway Airport**

Owner City of Lake City
Manager Ed Bunnell
Address 3524 E US Hwy 90
 Lake City, FL 32055

Phone 386-719-5853
E-Mail bunnelle@lcfia.com
Website https://www.lcfia.com/airport

Fax 386-752-5584

Identifier LCCQ
Latitude 30-10.923 N
Longitude 82-34.612 W
Elevation 200.9 ft
From City 3 Miles E
Section Jacksonville
Hi Chart H-8H, 12F
Lo Chart L-21D, 24G



Runway	Surface	Length	Width	Lighting		VGSI
				Runway	Approach	

05/23	Asph	4,000ft	75ft	MIRL		N/N
10/28	Asph	8,003ft	150ft	MIRL	REIL / REIL	P2L/P2L

Airport Remarks See Airport Facility Directory remarks and current NOTAMS. Right traffic Rwy 28. Helicopters advised to taxi on paved areas only. Clearance delivery available w/ JAX center at (904) 845-1592.

ATIS	CTAF	UNICOM	GND CON	TOWER	APP CON	CLNC DEL	DEP CON
	119.200	122.950	121.900	119.200	125.375		125.375

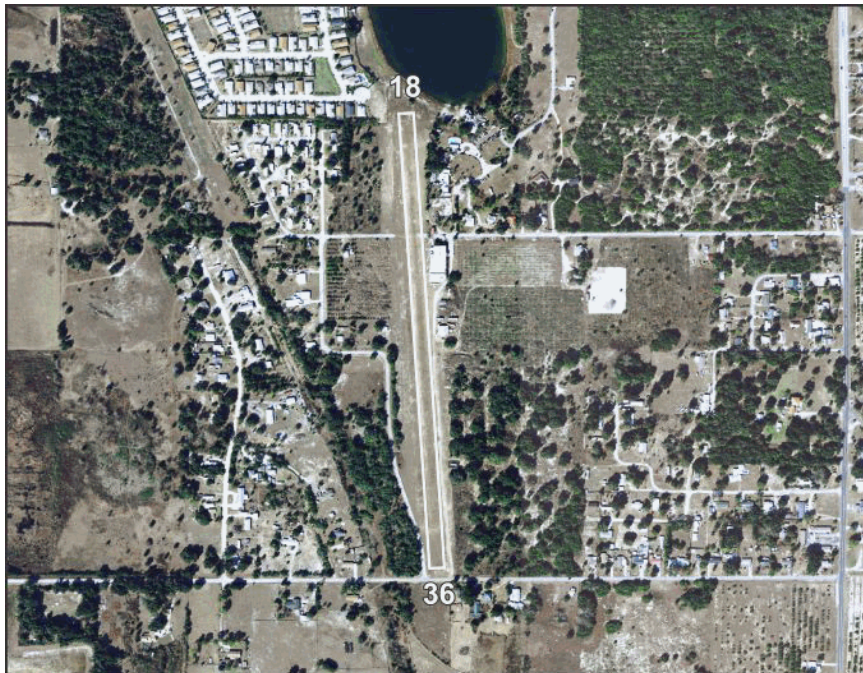
WEATHER 1-800-WX-BRIEF	ASOS / AWOS		Telephone	Services		
	120.675	386-754-9366		Airframe	YES	Telephone
Fixed Base Operator Lake City Gateway FBO	Telephone 386-752-1066		Electronics	NO	Lodging	YES
			Powerplant	YES	Dining	YES
			Rental Car	YES	Taxi	YES
			FUEL	100LL, Jet A		
ATTENDED (Month/Day/Hr)			ALL/ALL/0800-1800			

Lake Wales / Polk Chalet Suzanne Air Strip

Owner Chalet Suzanne Aviation, Inc
Manager Denise Hinshaw
Address 3800 Chalet Suzanne Dr
 Lake Wales, FL 33859

Identifier X25
Latitude 27-57.228 N
Longitude 81-36.085 W
Elevation 130 ft
From City 3 Miles N
Sectional Miami
Hi Chart
Lo Chart

Phone 863-521-3348 **Fax**
E-Mail denise@chaletsuzanne.com
Website



Runway	Surface	Length	Width	Lighting		VGSI
				Runway	Approach	
18/36	Turf	2,313ft	60ft	NSTD		N/N

Airport Remarks See Airport Facility Directory remarks and current NOTAMS. For attendant after hours call (863) 676-6011. Non-Standard Runway lights. Clearance delivery available w/ Miami Center (305) 716-1731.

ATIS	CTAF	UNICOM	GND CON	TOWER	APP CON	CLNC DEL	DEP CON
	122.800	122.800					

WEATHER 1-800-WX-BRIEF	ASOS / AWOS		Services				
	Fixed Base Operator		Telephone		Airframe	YES	Telephone
Electronics					NO	Lodging	NO
				Powerplant	YES	Dining	NO
				Rental Car	NO	Taxi	YES
				FUEL			
				ATTENDED (Month/Day/Hr)	IREG/IREG/IREG		

Lake Wales / Polk Lake Wales Municipal Airport

Owner Lake Wales Airport Authority
Manager Amanda Lomneck
Address 450 S Airport Rd
 Lake Wales, FL 33859

Phone 863-678-0080 **Fax**
E-Mail alomneck@lakewalesfl.gov
Website <https://www.lakewalesfl.gov/airport>

Identifier X07
Latitude 27-53.593 N
Longitude 81-37.288 W
Elevation 126.7 ft
From City 2 Miles W
Sectional Miami
Hi Chart
Lo Chart L-21D, 24F



Runway	Surface	Length	Width	Lighting		VGSI	
				Runway	Approach		
06/24 17/35	Asph Asph	5,400ft 3,860ft	100ft 75ft	MIRL	REIL / REIL	P4L/P4L P2R/P2L	
Airport Remarks	See Airport Facility Directory remarks and current NOTAMS. Parachute jumping. Ultralight activity on & in vicinity of airport. Fuel available 24hrs w/ credit card. Clearance delivery available w/ Miami Center (305) 716-1731.						
ATIS	CTAF	UNICOM	GND CON	TOWER	APP CON	CLNC DEL	DEP CON
	122.800	122.800			134.550		134.550
WEATHER 1-800-WX-BRIEF	ASOS / AWOS			Services			
	124.225	863-678-1334		Airframe	NO	Telephone	YES
Fixed Base Operator			Telephone	Electronics	NO	Lodging	YES
City of Lake Wales			863-678-0080	Powerplant	NO	Dining	NO
				Rental Car	YES	Taxi	YES
				FUEL	100LL, Jet A		
				ATTENDED (Month/Day/Hr)	ALL/ALL/0800-1700		

**Lakeland / Polk
Lakeland Linder International Airport**

Owner City of Lakeland
Manager Kris Hallstrand
Address 3900 Don Emerson Dr, Ste 210
 Lakeland, FL 33811

Phone 863-834-3298 **Fax** 863-834-3274
E-Mail kris.hallstrand@lakelandgov.net
Website https://www.flylakeland.com/

Identifier LAL
Latitude 27-59.258 N
Longitude 82-01.140 W
Elevation 142 ft
From City 4 Miles SW
Sectional Miami
Hi Chart H-8H
Lo Chart L-21D, 24F



Runway	Surface	Length	Width	Lighting		VGSI
				Runway	Approach	
05/23	Asph	5,000ft	150ft	HIRL		P4L/P4L
08/26	Turf	2,208ft	60ft			N/N
10/28	Asph	8,500ft	150ft	HIRL	ALSF2 /	P4R/P4L

Airport Remarks See Airport Facility Directory remarks and current NOTAMS. Extensive bird activity on & in vicinity of airport. RWY 8/26 daytime VFR only with PPR (863) 834-4911. Parachute jumping w/in 5 nm.

ATIS	CTAF	UNICOM	GND CON	TOWER	APP CON	CLNC DEL	DEP CON
118.025		122.950	121.400	124.500	120.650 119.900		120.650 119.900

WEATHER 1-800-WX-BRIEF	ASOS / AWOS		Services				
	118.025	863-834-2030	Airframe	YES	Telephone	YES	
Fixed Base Operator		Telephone		Electronics	YES	Lodging	YES
Shellair Aviation Aero Center		863-647-3911 863-644-4460		Powerplant	YES	Dining	YES
				Rental Car	YES	Taxi	YES
				FUEL	100LL, Jet A		
				ATTENDED (Month/Day/Hr)	ALL/ALL/ALL		

Lakeland / Polk South Lakeland Airport

Owner South Lakeland Airport, LLC
Manager Dacia Hsueh
Address PO Box 641
 La Conner, WA 98257

Identifier X49
Latitude 27-56.001 N
Longitude 82-02.638 W
Elevation 110 ft
From City 1 Miles S
Hi Chart Miami
Lo Chart

Phone 408-316-7671 **Fax**
E-Mail dacia@iflyairplanes.com
Website



Runway	Surface	Length	Width	Lighting		VGSI
				Runway	Approach	
14/32	Turf	1,960ft	115ft			N/N

Airport Remarks See Airport Facility Directory remarks and current NOTAMS. Right traffic Rwy 14. PPR required for skydiving, powered parachute, & gyro ops. No night time ops. Turf runways may hold water after rain. Airport is emergency medical evac site. Clearance delivery w/ Tampa (813) 878-2528.

ATIS	CTAF	UNICOM	GND CON	TOWER	APP CON	CLNC DEL	DEP CON

122.900

WEATHER 1-800-WX-BRIEF	ASOS / AWOS		Services			
				Airframe	YES	Telephone
Fixed Base Operator	Telephone		Electronics	NO	Lodging	NO
			Powerplant	YES	Dining	NO
			Rental Car	NO	Taxi	NO
			FUEL			
			ATTENDED (Month/Day/Hr)	UNATNDD//		

Leesburg / Lake Leesburg International Airport

Owner City of Leesburg
Manager Tracey Dean
Address PO Box 490630
 Leesburg, FL 34749-0630

Identifier LEE
Latitude 28-49.373 N
Longitude 81-48.505 W
Elevation 77 ft
From City 3 Miles NE
Sectional Jacksonville
Hi Chart H-8H
Lo Chart L-21D, 24F

Phone 352-728-9801 **Fax**
E-Mail tracey.dean@leesburgflorida.gov
Website https://www.leesburgflorida.gov/my_city/airport/index.php



Runway	Surface	Length	Width	Lighting		VGSI
				Runway	Approach	
03W/21W	Water	15,000ft	2,000ft			
04/22	Asph	4,957ft	100ft	HIRL		P4L/P4R
13/31	Asph	6,300ft	100ft	HIRL	REIL / REIL	P4L/P4L

Airport Remarks See Airport Facility Directory remarks and current NOTAMS. When ATC closed clearance delivery on GCO or w/ Orlando approach (407) 852-7500. 24hr Self Serve Fuel Available. 03W/21W water runway on Lake Harris with seaplane ramp/dock. Berm 68' feet before RWY 22. Customs user fee facility.

ATIS	CTAF	UNICOM	GND CON	TOWER	APP CON	CLNC DEL	DEP CON
134.325	119.350	122.725	121.725	119.350	120.225 135.300	120.225	120.225 135.300

WEATHER 1-800-WX-BRIEF	ASOS / AWOS		Services				
	134.325	352-787-1565	Airframe	YES	Telephone	YES	
Sunair Aviation	352-787-2211		Fixed Base Operator	Electronics	YES	Lodging	NO
			Powerplant	YES	Dining	NO	
			Rental Car	YES	Taxi	YES	
			FUEL	100LL, Jet A			
			ATTENDED (Month/Day/Hr)	ALL/ALL/0700-1900			

Live Oak / Suwannee Suwannee County Airport

Owner Suwannee County
Manager John Duhaime
Address 13302 180th Ter
 Live Oak, FL 32060

Identifier 24J
Latitude 30-18.023 N
Longitude 83-01.463 W
Elevation 103 ft
From City 2 Miles W
Sectional Jacksonville
Hi Chart
Lo Chart L-21D, 24G

Phone 386-362-4200 **Fax** 386-362-1032
E-Mail johnd@suwcountyfl.gov
Website <https://suwanneecountyfl.gov/airport/>



Runway	Surface	Length	Width	Lighting		VGSI		
				Runway	Approach			
07/25	Asph	4,005ft	75ft	MIRL	REIL / REIL	P2L/P2L		
Airport Remarks	See Airport Facility Directory remarks and current NOTAMS. Right traffic Runway 25. Clearance delivery available w/ JAX center at (904) 845-1592.							
ATIS	CTAF	UNICOM	GND CON	TOWER	APP CON	CLNC DEL	DEP CON	
	122.800	122.800			125.375		125.375	
WEATHER 1-800-WX-BRIEF	ASOS / AWOS				Services			
	118.225	386-362-1731			Airframe	YES	Telephone	YES
Fixed Base Operator		Telephone			Electronics	YES	Lodging	YES
Suwannee County		386-362-4200			Powerplant	YES	Dining	NO
					Rental Car	YES	Taxi	YES
					FUEL	100LL, Jet A1+		
					ATTENDED (Month/Day/Hr)	ALL/MON-FRI/0800-1700		

Marathon / Monroe
The Florida Keys Marathon International Airport

Owner Monroe County
Manager Richard Strickland CM
Address 3491 S Roosevelt Blvd
 Key West, FL 33040

Identifier MTH
Latitude 24-43.571 N
Longitude 81-03.082 W
Elevation 5 ft
From City 3 Miles E
Section Miami
Hi Chart H-8I
Lo Chart L-23C

Phone 305-809-5210 **Fax**
E-Mail strickland-richard@monroecounty-fl.gov
Website <https://www.monroecounty-fl.gov/109/Florida-Keys-Marathon-International-Airport>



Runway	Surface	Length	Width	Lighting		VGSI
				Runway	Approach	
07/25	Asph	5,008ft	100ft	MIRL	REIL /	P4L/P4L

07/25	Asph	5,008ft	100ft	MIRL	REIL /	P4L/P4L
-------	------	---------	-------	------	--------	---------

Airport Remarks See Airport Facility Directory remarks and current NOTAMS. Extremely noise sensitive area. Noise abatement procedures. Birds on & in vicinity of airport. USCBP user fee facility open Thur-Mon 0900-1730L. USCBP (305) 289-2029. Aircraft wingspan restrictions. Clearance delivery available w/ Miami (305) 716-1731.

ATIS	CTAF	UNICOM	GND CON	TOWER	APP CON	CLNC DEL	DEP CON
	122.975	122.975			133.500		133.500

WEATHER 1-800-WX-BRIEF	ASOS / AWOS		Services			
	135.525	305-743-8373	Airframe	YES	Telephone	YES
Fixed Base Operator	Telephone		Electronics	NO	Lodging	YES
	Million Air Jet Center Million Air General Aviation	305-743-1995 305-743-4222	Powerplant	YES	Dining	YES
			Rental Car	YES	Taxi	YES
			FUEL	100LL, Jet A1+		
			ATTENDED (Month/Day/Hr)	ALL/ALL/0800-1800		

**Marco Island / Collier
Marco Island Executive Airport**

Owner	Collier County Airport Authority	Identifier	MKY
Manager	Bryant Garrett	Latitude	25-59.703 N
Address	2005 Mainsail Dr Naples, FL 34114	Longitude	81-40.352 W
		Elevation	5 ft
		From City	4 Miles NE
Phone	239-252-8425	Sectional	Miami
	Fax	Hi Chart	H-8I
E-Mail	bryant.garrett@colliercountyfl.gov	Lo Chart	L-23B, 21D
Website	https://www.colliercountyfl.gov/government/transportation-management-services/airport-authority/marco-island-executive-airpor		



Runway	Surface	Length	Width	Lighting		VGSI		
				Runway	Approach			
17/35	Asph	5,000ft	100ft	MIRL	REIL / REIL	P4L/P4L		
Airport Remarks	See Airport Facility Directory remarks and current NOTAMS. Right traffic Rwy 35. For FBO services after hrs (239) 394-3355. Numerous birds/wildlife and banner towing on and in vicinity of airport. Noise abatement procedures. Calm wind Rwy 35 for arrivals & 17 for departures 2200-0700. Clearance delivery available w/ Ft Myers (239) 416-1026 or Miami (305) 716-1731.							
ATIS	CTAF	UNICOM	GND CON	TOWER	APP CON	CLNC DEL	DEP CON	
	122.700	122.700			124.125 134.750	120.800	124.125 134.750	
WEATHER 1-800-WX-BRIEF	ASOS / AWOS				Services			
	120.075	239-394-8187			Airframe	YES	Telephone	YES
Fixed Base Operator	Telephone				Electronics	NO	Lodging	NO
Marco Island Executive Airport	239-252-1059				Powerplant	YES	Dining	NO
					Rental Car	YES	Taxi	YES
					FUEL	100LL, Jet A		
					ATTENDED (Month/Day/Hr)	ALL/ALL/0700-1900 ALL/ALL/ON-CALL		

**Marianna / Jackson
Marianna Municipal Airport**

Owner Marianna Municipal Airport Development Authority
Manager Clay Wells
Address 2895 Jefferson St
 Marianna, FL 32446

Phone 850-482-4129 **Fax**
E-Mail cwells@mariannafly.city
Website <https://www.cityofmarianna.com/airport>

Identifier MAI
Latitude 30-50.293 N
Longitude 85-10.933 W
Elevation 110 ft
From City 4 Miles NE
Sectional New Orleans
Hi Chart
Lo Chart L-21C, 22I



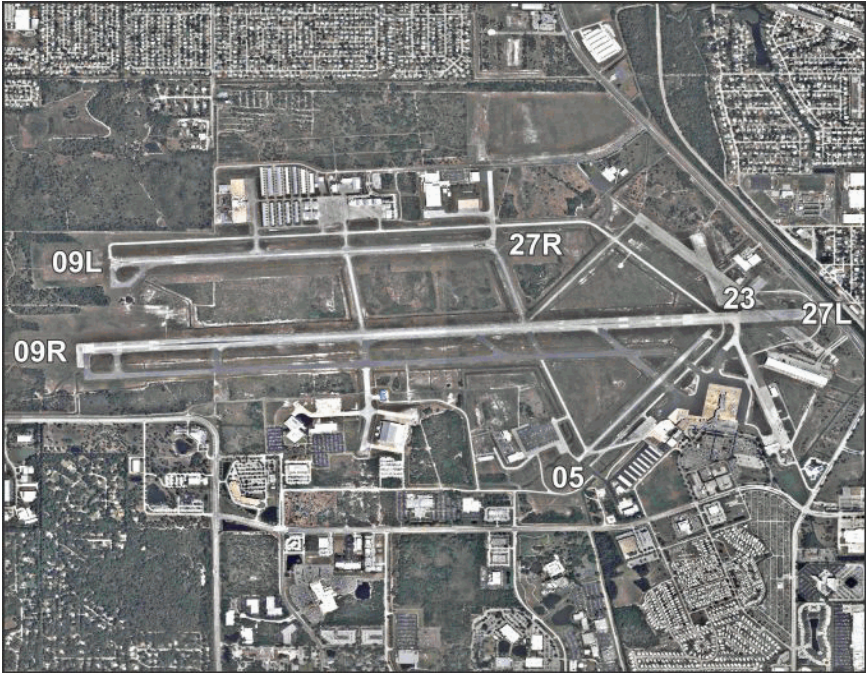
Runway	Surface	Length	Width	Lighting		VGSI		
				Runway	Approach			
08/26 18/36	Asph Asph	4,763ft 6,001ft	100ft 100ft	MIRL		N/N P4L/P4L		
Airport Remarks	See Airport Facility Directory remarks and current NOTAMS. Military performing special helicopter operations on & in vicinity of airport. Runway 8/26 in poor condition and has a rough ride. For services after hours call (850) 898-1328. For clearance delivery Cairns approach (334) 255-8402 or Jacksonville approach (904) 845-1592.							
ATIS	CTAF	UNICOM	GND CON	TOWER	APP CON	CLNC DEL	DEP CON	
	123.000	123.000			133.750 134.300		133.750 134.300	
WEATHER 1-800-WX-BRIEF	ASOS / AWOS				Services			
	133.525	850-482-6082			Airframe	YES	Telephone	YES
Fixed Base Operator			Telephone		Electronics	NO	Lodging	YES
City of Marianna Municipal Airport			850-482-2281		Powerplant	YES	Dining	NO
					Rental Car	YES	Taxi	YES
					FUEL	100LL, Jet A, Jet A1+		
					ATTENDED (Month/Day/Hr)	ALL/MON-FRI/0800-1700		

**Melbourne / Brevard
Melbourne Orlando International Airport**

Owner Melbourne Airport Authority
Manager Greg Donovan AAE
Address 1 Air Terminal Pkwy, Ste 220
 Melbourne, FL 32901

Identifier **MLB**
Latitude 28-06.165 N
Longitude 80-38.715 W
Elevation 33 ft
From City 2 Miles NW
Sectional Jacksonville
Hi Chart H-8I
Lo Chart L-24F

Phone 321-723-6227 x123 **Fax** 321-723-1194
E-Mail gdonovan@mlbair.com
Website https://www.mlbair.com/



Runway	Surface	Length	Width	Lighting		VGSI
				Runway	Approach	
05/23	Asph	3,001ft	75ft	MIRL		P2L/P2L
09L/27R	Asph	6,000ft	150ft	MIRL		P4L/P4L
09R/27L	Asph	10,181ft	150ft	HIRL	MALSRS / REIL	P4L/P4L

Airport Remarks See Airport Facility Directory remarks and current NOTAMS. Customs user fee airport. Touch & go ops restricted after 2100L or 2 hours after sunset, whichever is later. PPR for military air crews to use Northrop Grumman ramp.

ATIS	CTAF	UNICOM	GND CON	TOWER	APP CON	CLNC DEL	DEP CON
132.550	118.200	122.950	121.900	118.200 124.050	132.650	121.900 132.650	132.650

WEATHER 1-800-WX-BRIEF	ASOS / AWOS		Services				
	132.550	321-951-7575	Airframe	YES	Telephone	YES	
Fixed Base Operator		Telephone		Electronics	YES	Lodging	YES
FIT Aviation, LLC Sheltair Aviation MLB		321-674-6501 321-956-8695		Powerplant	YES	Dining	YES
				Rental Car	YES	Taxi	YES
				FUEL	100LL, Jet A		
				ATTENDED (Month/Day/Hr)	ALL/ALL/ALL		

Merritt Island / Brevard Merritt Island Airport

Owner	Titusville-Cocoa Airport District	Identifier	COI
Manager	Justin Hopman ACE	Latitude	28-20.495 N
Address	51 Bristow Way Titusville, FL 32780	Longitude	80-41.130 W
		Elevation	6 ft
		From City	
Phone	321-267-8780	Sectional	Jacksonville
E-Mail	jhopman@flyspacecoast.org	Hi Chart	
Website	https://flyspacecoast.org/merritt-island-airport-coi/	Lo Chart	L-24F
	Fax 321-383-4284		




Runway	Surface	Length	Width	Lighting		VGSI		
				Runway	Approach			
11/29	Asph	3,601ft	75ft	MIRL		P2L/P2L		
Airport Remarks	See Airport Facility Directory remarks and current NOTAMS. Banner towing in vicinity of airport. 24-hour helicopter ops SW ramp. Patrick AFB in close proximity. Noise abatement procedures. Clearance delivery available w/ Orlando approach at (407) 852-7500.							
ATIS	CTAF	UNICOM	GND CON	TOWER	APP CON	CLNC DEL	DEP CON	
	122.975	122.975			134.950		134.950	
WEATHER	ASOS / AWOS				Services			
1-800-WX-BRIEF	119.025	321-986-8864			Airframe	YES	Telephone	YES
Fixed Base Operator		Telephone		Electronics		YES	Lodging	YES
Space Coast Aviation		321-453-2222		Powerplant		YES	Dining	YES
				Rental Car		YES	Taxi	YES
				FUEL		100LL, Jet A		
				ATTENDED (Month/Day/Hr)		ALL/ALL/0800-2000		

**Miami / Miami-Dade
Dade-Collier Training and Transition Airport**

Owner Miami-Dade County
Manager Heidi L. Anthony IAP, C.M.
Address 5600 NW 36th St
 Miami, FL 33166

Phone 786-582-4620 **Fax**
E-Mail hanthony@flymia.com
Website https://www.miami-airport.com/dade_collier.asp

Identifier TNT
Latitude 25-51.708 N
Longitude 80-53.820 W
Elevation 13 ft
From City 36 Miles W
Sectional Miami
Hi Chart H-8I
Lo Chart L-23C



Runway	Surface	Length	Width	Lighting		VGSI
				Runway	Approach	
09/27	Asph	10,499ft	150ft	HIRL		N/N

Airport Remarks						
See Airport Facility Directory remarks and current NOTAMS. Right traffic Rwy 27. Wildlife on & in vicinity of airport. Be alert to low flying National Park Service aircraft all quadrants. Airport closed to public except by PPR w/ Aviation Dept (305) 869-1660. PPR for nighttime ops. Clearance delivery available w/ Miami approach (305) 869-5432.						

ATIS	CTAF	UNICOM	GND CON	TOWER	APP CON	CLNC DEL	DEP CON
	123.000	123.000			128.600		128.600

WEATHER 1-800-WX-BRIEF	ASOS / AWOS		Services			
	119.075	239-695-9198	Airframe	NO	Telephone	YES
Fixed Base Operator	Telephone		Electronics	NO	Lodging	NO
			Powerplant	NO	Dining	NO
			Rental Car	NO	Taxi	NO
			FUEL			
			ATTENDED (Month/Day/Hr)	ALL/ALL/0830-1730		

Miami / Miami-Dade Miami Executive Airport

Owner Miami-Dade County
Manager Heidi L. Anthony IAP, C.M.
Address 5600 NW 36th St
 Miami, FL 33166

Phone 786-582-4620 **Fax**
E-Mail hanthony@flymia.com
Website https://www.miami-airport.com/kendall_tamiami.asp

Identifier TMB
Latitude 25-38.854 N
Longitude 80-25.993 W
Elevation 8 ft
From City 13 Miles SW
Sectional Miami
Hi Chart H-8I
Lo Chart L-23C, A



Runway	Surface	Length	Width	Lighting		VGSI
				Runway	Approach	
09L/27R	Asph	5,003ft	150ft	MIRL		P4L/P2L
09R/27L	Asph	6,000ft	150ft	HIRL	MALS R /	P4R/P4L
13/31	Asph	3,801ft	150ft	MIRL	REIL /	P4L/N

Airport Remarks See Airport Facility Directory remarks and current NOTAMS. Right traffic Rws 09R & 27R. Birds on & in vicinity of airport. Ag aircraft operating in vicinity of airport. Noise abatement procedures in effect. Flight training limited to weekdays 1200-0400Z. If, FSS unavailable, clearance delivery available w/ Miami (305) 869-5432.

ATIS	CTAF	UNICOM	GND CON	TOWER	APP CON	CLNC DEL	DEP CON
124.000	118.900		121.700	118.900 124.900	125.500	133.000	125.500


WEATHER 1-800-WX-BRIEF	ASOS / AWOS		Services			
	124.000	305-235-1332	Airframe	Telephone	YES	
Fixed Base Operator		Telephone		Electronics	Lodging	YES
Air Sal International Flight Center Reliance Aviation Miami, LLC Signature Flight Support Advanced Aircraft Center		305-251-1982 305-238-8122 305-233-0310 305-871-3105 305-259-8291		Powerplant	Dining	NO
				Rental Car	Taxi	YES
				FUEL	100LL, Jet A	
				ATTENDED (Month/Day/Hr)	ALL/ALL/ALL	

**Miami / Miami-Dade
Miami International Airport**

Owner Miami-Dade County
Manager Ken Pyatt
Address PO Box 025504
 Miami, FL 33102-5504

Identifier MIA
Latitude 25-47.722 N
Longitude 80-17.407 W
Elevation 9.3 ft
From City 8 Miles NW
Miami
Hi Chart H-8I
Lo Chart L-23C, A

Phone 305-876-7129 **Fax** 305-876-0948
E-Mail kpyatt@flymia.com
Website <https://www.miami-airport.com/>



Runway	Surface	Length	Width	Lighting		VGSI
				Runway	Approach	
08L/26R	Asph	8,600ft	150ft	HIRL	REIL / REIL	P4L/P4L
08R/26L	Asph	10,506ft	200ft	HIRL	MALSR / MALSF	P4L/P4L
09/27	Asph	13,016ft	150ft	HIRL	MALSR / MALSR	P4L/P4L
12/30	Asph	9,360ft	150ft	HIRL	MALSR / MALS	P4R/P4L


Airport Remarks See Airport Facility Directory remarks and current NOTAMS. Right traffic Rws 09 & 26L. Birds on & in vicinity of airport. Landing Fee. No intersection departures w/o PPR. PPR 3 hours prior for arrivals on the GA center ramp. PPR for military traffic. Noise abatement procedures. ASDE-X in use, operate transponders w/ altitude reporting.

ATIS	CTAF	UNICOM	GND CON	TOWER	APP CON	CLNC DEL	DEP CON
119.150		123.000	121.800	118.300	124.850	135.350	119.450
133.675			127.500	123.900	120.500		125.500

WEATHER 1-800-WX-BRIEF	ASOS / AWOS		Services				
	119.150	305-870-0235	Airframe	YES	Telephone	YES	
Fixed Base Operator		Telephone		Electronics	YES	Lodging	YES
Signature Flight Support		305-874-1477		Powerplant	YES	Dining	YES
				Rental Car	YES	Taxi	YES
				FUEL	100,100LL, Jet A		
ATTENDED (Month/Day/Hr)		ALL/ALL/ALL					

Miami / Miami-Dade Miami Seaplane Base

Owner	Chalks Airline, Inc	Identifier	X44
Manager	Ignacio J Vega-Penichet	Latitude	25-46.700 N
Address	1000 MacArthur Cswy Miami, FL 33132	Longitude	80-10.217 W
		Elevation	0 ft
Phone	305-801-0866	From City	2 Miles E
	Fax 305-577-4404	Hi Chart	Miami
E-Mail	info@miamiseaplanebase.com	Lo Chart	
Website	https://www.miamiseaplanebase.com/		



Runway	Surface	Length	Width	Lighting		VGSI	
				Runway	Approach		
12W/30W	Water	15,000ft	600ft				
Airport Remarks	See Airport Facility Directory remarks and current NOTAMS. VFR only. Numerous watercraft and large passenger vessels in area. All terminal facilities private use. Large towers/buildings 3/4 mile west of base. Clearance delivery available w/ Miami approach (305) 869-5432.						
ATIS	CTAF	UNICOM	GND CON	TOWER	APP CON	CLNC DEL	DEP CON
	123.025	122.800					
WEATHER 1-800-WX-BRIEF	ASOS / AWOS			Services			
Fixed Base Operator	Telephone	Airframe	NO	Telephone	YES		
		Electronics	NO	Lodging	YES		
		Powerplant	NO	Dining	YES		
		Rental Car	NO	Taxi	YES		
		FUEL					
ATTENDED (Month/Day/Hr)				ALL/ALL/DALGT			

Miami / Miami-Dade
Miami-Opa Locka Executive Airport

Owner Miami-Dade County
Manager Jonathan Spicer
Address 12800 SW 145th Av, Bldg 507
Miami, FL 33186

Identifier OPF
Latitude 25-54.445 N
Longitude 80-16.693 W
Elevation 8 ft
From City 10 Miles N
Sectional Miami
Hi Chart H-8I
Lo Chart L-23C, A

Phone 305-869-1702 **Fax** 305-869-1780
E-Mail jspicer@flymia.com
Website <https://www.miami-airport.com/opalocka.asp>



Runway	Surface	Length	Width	Lighting		VGSI
				Runway	Approach	
09L/27R	Asph	8,002ft	150ft	HIRL	MALS R / MALS	V4L/V4L
09R/27L	Asph	4,309ft	100ft	MIRL		V4L/P4L
12/30	Asph	6,800ft	150ft	HIRL	MALS R /	P4L/P4L

Airport Remarks See Airport Facility Directory remarks and current NOTAMS. Right traffic Rwy's 09R & 27R. Birds in vicinity of airport. Mandatory traffic patterns for helo & fixed wing traffic. Noise abatement procedures & nightly closures. Banner towing in vicinity of airport. Wingspan restrictions TWY's N8 P, R, & T. When ATCT closed RWY 09L/27R is PPR call (305) 869-1660.

ATIS	CTAF	UNICOM	GND CON	TOWER	APP CON	CLNC DEL	DEP CON
125.900	134.675		120.025	134.675	128.600	119.200 119.450	128.600

WEATHER 1-800-WX-BRIEF	ASOS / AWOS		Services			
	125.900	305-681-4063	Airframe	Telephone	YES	
Fixed Base Operator Fontainebleau Aviation Signature Flight Support Atlantic Aviation Embassair	Telephone 305-685-4646 305-687-8410 305-455-2295 305-677-3696		Electronics	YES	Lodging	YES
			Powerplant	YES	Dining	NO
			Rental Car	YES	Taxi	YES
			FUEL	100LL, Jet A		
ATTENDED (Month/Day/Hr)			ALL/ALL/ALL			

**Milton / Santa Rosa
Peter Prince Field**

Owner Santa Rosa County
Manager Jared Lowe
Address 6495 Caroline St, Ste M
Milton, FL 32570

Identifier 2R4
Latitude 30-38.257 N
Longitude 86-59.619 W
Elevation 82 ft
From City 3 Miles E
Sectional New Orleans
Hi Chart
Lo Chart L-21C, 22H

Phone 850-983-1877 **Fax** 850-983-1856
E-Mail jaredl@santarosa.fl.gov
Website https://www.santarosa.fl.gov/202/Airport--Peter-Prince



Runway	Surface	Length	Width	Lighting		VGSI
				Runway	Approach	
18/36	Asph	3,703ft	75ft	MIRL	REIL / REIL	P2L/P2L

Airport Remarks	See Airport Facility Directory remarks and current NOTAMS. Right traffic Rwy 18. Intensive military flight training in vicinity of airport. Automated UNICOM. GCO available on 121.725. Limited parking on west ramp for transient aircraft. If GCO unavailable: Jacksonville for clearance delivery at (904) 845-1592.						
ATIS	CTAF	UNICOM	GND CON	TOWER	APP CON	CLNC DEL	DEP CON
	122.975	122.975			124.850		124.850

WEATHER	ASOS / AWOS				Services		
1-800-WX-BRIEF					Airframe	YES	Telephone
Fixed Base Operator			Telephone		Electronics	YES	Lodging
					Powerplant	YES	Dining
					Rental Car	YES	Taxi
					FUEL	100LL, Jet A1+	
					ATTENDED (Month/Day/Hr)	ALL/ALL/0700-DUSK	

AMS Flight School	850-554-0280
Peter Prince Aviation Center	850-983-9363

Naples / Collier Naples Municipal Airport

Owner City of Naples Airport Authority
Manager Christopher Rozansky CM
Address 160 Aviation Dr N
 Naples, FL 34104-4084

Phone 239-643-0733 **Fax**
E-Mail crozansky@flynaples.com
Website https://flynaples.com/

Identifier APF
Latitude 26-09.146 N
Longitude 81-46.538 W
Elevation 8.2 ft
From City 2 Miles NE
Section Miami
Hi Chart H-8H
Lo Chart L-21D, 23B



Runway	Surface	Length	Width	Lighting		VGSI		
				Runway	Approach			
05/23	Asph	6,600ft	150ft	MIRL	REIL / REIL	P4R/P4L		
14/32	Asph	5,001ft	100ft	MIRL	REIL / REIL	P4L/P4L		
NE/SW	Turf	1,850ft	100ft			N/N		
Airport Remarks	See Airport Facility Directory remarks and current NOTAMS. Right traffic Rwy 05 & 14. Use of turf Rwy SW/NE requires signed LOA. Noise sensitive area all quadrants. Noise abatement procedures. Calm winds Rwy 05 for departures & 23 for arrivals. US CBP user fee facility. Clearance delivery available w/ Ft. Myers at (239) 416-1026 or Miami center (305) 716-1731.							
ATIS	CTAF	UNICOM	GND CON	TOWER	APP CON	CLNC DEL	DEP CON	
134.225	128.500	128.825	121.600	128.500	124.125 134.750	118.000 124.125	124.125 134.750	
WEATHER 1-800-WX-BRIEF	ASOS / AWOS				Services			
	134.225	239-643-9886			Airframe	YES	Telephone	YES
Fixed Base Operator			Telephone		Electronics	YES	Lodging	YES
Naples Aviation			239-643-0404		Powerplant	YES	Dining	NO
Naples Jet Center			239-649-7900		Rental Car	YES	Taxi	YES
					FUEL	100LL, Jet A, Mogas		
					ATTENDED (Month/Day/Hr)	ALL/ALL/0600-2200		

**Navarre / Santa Rosa
Fort Walton Beach Airport**

Owner Boomer Aviation, Inc
Manager John Williams
Address PO Box 1075
 Fort Walton Beach, FL 32549-1075

Identifier 1J9
Latitude 30-24.394 N
Longitude 86-49.748 W
Elevation 22 ft
From City 2 Miles E
Sectional New Orleans
Hi Chart
Lo Chart

Phone 850-244-1313 **Fax** 850-342-3366
E-Mail sandywilliams@boomeraviation.com
Website



Runway	Surface	Length	Width	Lighting		VGSI
				Runway	Approach	
18/36	Turf	1,878ft	60ft			N/N

Airport Remarks	See Airport Facility Directory remarks and current NOTAMS. VFR only. All takeoffs Runway 18; All landings Runway 36. No helicopter operations weighing greater than 2500 lbs. Contact Eglin approach for clearance delivery (850) 882-9152 or (850) 882-9151.
------------------------	---

ATIS	CTAF	UNICOM	GND CON	TOWER	APP CON	CLNC DEL	DEP CON
	122.700	122.700					

WEATHER 1-800-WX-BRIEF	ASOS / AWOS		Services			
	Fixed Base Operator	Telephone	Airframe	NO	Telephone	NO
Electronics			NO	Lodging	YES	
Powerplant			NO	Dining	NO	
Rental Car			NO	Taxi	YES	
FUEL						
ATTENDED (Month/Day/Hr)		ALL/ALL/1000-DUSK				

**New Smyrna Beach / Volusia
Massey Ranch Airpark**

Owner Massey Ranch Airpark, Inc.
Manager Dorian Massey
Address 635 Airpark Rd
 Edgewater, FL 32132

Identifier X50
Latitude 28-58.735 N
Longitude 80-55.487 W
Elevation 12 ft
From City 3 Miles S
Sectional Jacksonville
Hi Chart
Lo Chart L-24F

Phone 386-689-8246 **Fax**
E-Mail dorianmassey@gmail.com
Website <https://www.masseyproperties.com/Massey-Ranch-Airpark-6-1.html>



Runway	Surface	Length	Width	Lighting		VGSI
				Runway	Approach	
18/36	Asph	4,270ft	60ft	LIRL		N/N

Airport Remarks	See Airport Facility Directory remarks and current NOTAMS. Glider, banner towing, aerobatics & parachuting activity on & in vicinity of airport. Clearance delivery available w/ DAB approach (386) 226-3939.					
------------------------	---	--	--	--	--	--

ATIS	CTAF	UNICOM	GND CON	TOWER	APP CON	CLNC DEL	DEP CON
	122.700	122.700			125.350		125.350

WEATHER 1-800-WX-BRIEF	ASOS / AWOS		Services			
			Airframe	YES	Telephone	YES
Fixed Base Operator Airpark Aviation Center, Inc	Telephone 386-427-7708		Electronics	YES	Lodging	NO
			Powerplant	YES	Dining	NO
			Rental Car	YES	Taxi	YES
			FUEL	100LL, Jet A		
ATTENDED (Month/Day/Hr)	ALL/MON-FRI/0900-1700 ALL/SAT-SUN/IREG					

**New Smyrna Beach / Volusia
New Smyrna Beach Municipal Airport**

Owner City of New Smyrna Beach
Manager Arvin Weese
Address 602 Skyline Dr
 New Smyrna Beach, FL 32168

Phone 386-410-2680 **Fax**
E-Mail aweese@cityofnsb.com
Website www.nsbairport.com

Identifier EVB
Latitude 29-03.342 N
Longitude 80-56.935 W
Elevation 12 ft
From City 3 Miles NW
Sectional Jacksonville
Hi Chart H-8H
Lo Chart L-24F



Runway	Surface	Length	Width	Lighting		VGSI
				Runway	Approach	
02/20	Asph	4,000ft	100ft			N/N
07/25	Asph	5,000ft	75ft	MIRL		P4L/P4L
11/29	Asph	4,319ft	75ft	MIRL		P4L/P4L

Airport Remarks See Airport Facility Directory remarks and current NOTAMS. Airport closed for ultralights except w/ prior permission. Birds on & in vicinity of airport. Noise abatement procedures. Clearance delivery available w/ DAB approach at (386) 226-3939 when ATCT closed.

ATIS	CTAF	UNICOM	GND CON	TOWER	APP CON	CLNC DEL	DEP CON
124.625	119.675	122.950	121.325	119.675	125.350		125.350

WEATHER 1-800-WX-BRIEF	ASOS / AWOS		Services			
	124.625	386-409-4705	Airframe	YES	Telephone	YES
Fixed Base Operator		Telephone	Electronics	YES	Lodging	YES
Epic Aviation Flight Academy AirGate Aviation Inc City of New Smyrna Beach		386-409-5583 386-478-0600 386-410-2680	Powerplant	YES	Dining	YES
			Rental Car	YES	Taxi	YES
			FUEL	100LL, Jet A		
ATTENDED (Month/Day/Hr)	ALL/ALL/0700-2200					

Ocala / Marion
Ocala International-Jim Taylor Field

Owner City of Ocala
Manager Matthew Grow
Address 750 SW 60th Av
Ocala, FL 34474-1270

Identifier OCF
Latitude 29-10.313 N
Longitude 82-13.447 W
Elevation 89.7 ft
From City 4 Miles W
Sectional Jacksonville
Hi Chart H-8H
Lo Chart L-21D, 24F

Phone 352-629-8377 **Fax** 352-861-2227
E-Mail mgrow@ocalafl.org
Website <https://www.ocalafl.org/government/city-departments-i-z/ocala-international-airport>



Runway	Surface	Length	Width	Lighting		VGSI
				Runway	Approach	
08/26 18/36	Asph Asph	3,009ft 7,467ft	50ft 150ft	HIRL	/ MALS R	N/N P4L/P4L

Airport Remarks See Airport Facility Directory remarks and current NOTAMS. Runway 36 designated calm wind runway. Customs service unavailable. Noise abatement procedures Runway 18. FBO after hours (352) 682-3911. Clearance delivery available w/ Jacksonville approach (904) 741-0284.

ATIS	CTAF	UNICOM	GND CON	TOWER	APP CON	CLNC DEL	DEP CON
128.125	119.250		121.400	119.250	118.600		118.600

WEATHER 1-800-WX-BRIEF	ASOS / AWOS		Telephone	Services		
	128.125	352-237-8525		Airframe	YES	Telephone
Fixed Base Operator Sheltair	Telephone 352-237-3444		Electronics	YES	Lodging	NO
			Powerplant	YES	Dining	YES
			Rental Car	YES	Taxi	YES
			FUEL	100LL, Jet A1+		
			ATTENDED (Month/Day/Hr)	ALL/ALL/0600-2100		

**Okeechobee / Okeechobee
Okeechobee County Airport**

Owner Okeechobee County
Manager Chris Georges
Address 2800 NW 20th Trl
 Okeechobee, FL 34972

Identifier OBE
Latitude 27-15.995 N
Longitude 80-51.023 W
Elevation 33.4 ft
From City 3 Miles NW
Sectional Miami
Hi Chart H-8I
Lo Chart L-23C

Phone 863-467-5505 **Fax** 863-467-3838
E-Mail cgeorges@okeechobeecountyfl.gov
Website <https://www.co.okeechobee.fl.us/departments/airport-industrial-park>



Runway	Surface	Length	Width	Lighting		VGSI
				Runway	Approach	
05/23 14/32	Asph Asph	5,000ft 4,001ft	100ft 75ft	MIRL	REIL / REIL	P4L/P4L P4L/P4L

Airport Remarks See Airport Facility Directory remarks and current NOTAMS. Ultralight activity on and in vicinity of airport. Birds and cranes in vicinity of airport. Non powered flight activity prohibited within traffic pattern. Runway 05 calm wind runway. Call (863) 634-1474 for services after hours. Clearance delivery available w/ Miami Center (305) 716-1731.

ATIS	CTAF	UNICOM	GND CON	TOWER	APP CON	CLNC DEL	DEP CON
	123.000	123.000			132.250		132.250

WEATHER 1-800-WX-BRIEF	ASOS / AWOS		Telephone	Services		
	118.675	863-467-1148		Airframe	YES	Telephone
Fixed Base Operator Okeechobee County Airport	Telephone 863-467-5505		Electronics	NO	Lodging	YES
			Powerplant	NO	Dining	YES
			Rental Car	NO	Taxi	YES
			FUEL	100LL, Jet A		
ATTENDED (Month/Day/Hr)	ALL/ALL/0800-1700					

Orlando / Orange Executive Airport

Owner Greater Orlando Aviation Authority
Manager Judith-Ann Jarrette AAE, ACE
Address 365 Rickenbacker Dr
 Orlando, FL 32803-5169

Phone 407-825-1683 **Fax** 407-825-3313
E-Mail judith-ann.jarrette@goaa.org
Website <https://www.orlando.gov/Parking-Transportation/Public-Transit/Orlando-Executive-Airport>

Identifier **ORL**
Latitude 28-32.728 N
Longitude 81-19.976 W
Elevation 113 ft
From City 3 Miles E
Sectional Jacksonville
Hi Chart H-8H
Lo Chart L-21D, 24F



Runway	Surface	Length	Width	Lighting		VGSI		
				Runway	Approach			
07/25 13/31	Asph Asph	6,004ft 4,625ft	150ft 100ft	HIRL HIRL	MALS R / REIL / REIL	P2L/P4R P2L/P2L		
Airport Remarks	See Airport Facility Directory remarks and current NOTAMS. Right traffic Rwy 25 & 31. Banner towing ops S Runway 07/25. Birds in vicinity of airport. Noise abatement procedures. Weight restrictions. CBP office located on site PPR (407) 825-5102. When ATCT closed clearance delivery w/ Orlando (407) 852-7500.							
ATIS	CTAF	UNICOM	GND CON	TOWER	APP CON	CLNC DEL	DEP CON	
127.250	118.700	122.950	121.400	118.700	124.800 120.150	128.450	135.300 119.775	
WEATHER 1-800-WX-BRIEF	ASOS / AWOS				Services			
	127.250	407-658-6753			Airframe	YES	Telephone	YES
Fixed Base Operator		Telephone		Electronics		YES	Lodging	YES
Sheltair Aviation Atlantic		407-392-0440 407-894-7331		Powerplant		YES	Dining	YES
				Rental Car		YES	Taxi	YES
				FUEL		100,100LL, Jet A		
				ATTENDED (Month/Day/Hr)		ALL/ALL/ALL		

**Orlando / Osceola
Kissimmee Gateway Airport**

Owner City of Kissimmee
Manager Shaun Germolus AAE
Address 401 Dyer Blvd
 Kissimmee, FL 34741

Identifier ISM
Latitude 28-17.388 N
Longitude 81-26.225 W
Elevation 82.1 ft
From City 16 Miles SW
Section Jacksonville
Hi Chart H-8H
Lo Chart L-21D, 24F

Phone 407-518-2516 **Fax** 407-847-8399
E-Mail shaun.germolus@kissimmee.gov
Website https://www.flykissimmee.com/



Runway	Surface	Length	Width	Lighting		VGSI
				Runway	Approach	

06/24	Asph	5,001ft	100ft	MIRL	REIL / REIL	P4L/P4L
15/33	Asph	6,001ft	100ft	MIRL	MALSF / REIL	P4L/P4L

Airport Remarks See Airport Facility Directory remarks and current NOTAMS. Right traffic Rwy 06 & 15. Ultralight aircraft ops require prior permission. Noise sensitive area 1/2 mile N of approach end Runway 24. Noise abatement procedures. No helicopter run on landings. Use caution for wildlife. Runway 15 calm wind runway.

ATIS	CTAF	UNICOM	GND CON	TOWER	APP CON	CLNC DEL	DEP CON
128.775	124.450	122.950	121.700	124.450	119.400	121.700 123.950	119.400


WEATHER 1-800-WX-BRIEF	ASOS / AWOS		Services			
	128.775	407-847-0533	Airframe	YES	Telephone	YES
Fixed Base Operator		Telephone	Electronics	YES	Lodging	YES
Signature Aviation Odyssey Aviation		407-846-6128 407-846-8001	Powerplant	YES	Dining	YES
			Rental Car	YES	Taxi	YES
			FUEL	100LL, Jet A		
			ATTENDED (Month/Day/Hr)	ALL/ALL/0700-2200		

Orlando / Orange
Orlando International Airport

Owner Greater Orlando Aviation Authority
Manager Anthony Davit PE, PMP
Address One Jeff Fuqua Blvd
 Orlando, FL 32827

Identifier MCO
Latitude 28-25.763 N
Longitude 81-18.540 W
Elevation 96 ft
From City 6 Miles SE
 Jacksonville
Hi Chart H-8H
Lo Chart L-21D, 24F

Phone 407-825-2231 **Fax**
E-Mail anthony.davit@goaa.org
Website https://www.orlandoairports.net/



Runway	Surface	Length	Width	Lighting		VGSI
				Runway	Approach	
17L/35R	Conc	9,001ft	150ft	HIRL	ALSF2 / ALSF2	P4L/P4R
17R/35L	Conc	10,000ft	150ft	HIRL	ALSF2 / ALSF2	P4L/P4R
18L/36R	Asph/Conc	12,005ft	200ft	HIRL	/ ALSF2	P4L/P4L
18R/36L	Asph/Conc	12,004ft	200ft	HIRL	MALS R / REIL	P4L/P4L

Airport Remarks See Airport Facility Directory remarks and current NOTAMS. Birds/deer on & in vicinity of airport. Bright lights on road between Runway 17R/35L & 17L/35R may be mistaken for runway lights. ASDE-X in use, pilots should operate Mode C on all taxiways & runways. Aircraft wingspan restrictions. Runway 17L/35R unlighted 0400-1100Z.

ATIS	CTAF	UNICOM	GND CON	TOWER	APP CON	CLNC DEL	DEP CON
121.250		122.950	121.800	118.450	120.150	134.700	119.400
120.525			126.400	124.300	124.800		135.300

WEATHER 1-800-WX-BRIEF	ASOS / AWOS		Services				
	121.250	407-855-5235	Airframe	YES	Telephone	YES	
Fixed Base Operator		Telephone		Electronics	YES	Lodging	YES
Atlantic Aviation Signature Flight Support		407-851-8304 407-825-6999		Powerplant	YES	Dining	YES
				Rental Car	YES	Taxi	YES
				FUEL	100LL, Jet A		
ATTENDED (Month/Day/Hr)	ALL/ALL/ALL						

Orlando / Seminole Orlando Sanford International Airport

Owner Sanford Airport Authority
Manager Nicole Martz Esq., AICP
Address 1200 Red Cleveland Blvd
 Sanford, FL 32773

Identifier SFB
Latitude 28-46.631 N
Longitude 81-14.095 W
Elevation 54.9 ft
From City 16 Miles NE
Sectional Jacksonville
Hi Chart H-8H
Lo Chart L-21D, 24F

Phone 407-585-4101 **Fax**
E-Mail nmartz@osaa.net
Website https://flysfb.com/



Runway	Surface	Length	Width	Lighting		VGSI
				Runway	Approach	
09C/27C	Asph	3,578ft	75ft	MIRL	REIL /	P2L/P2L
09L/27R	Asph	11,002ft	150ft	HIRL	MALSR / MALSR	P4L/P4R
09R/27L	Asph	5,839ft	75ft	HIRL	MALSR / REIL	P4L/P4L
18/36	Asph/Conc	6,002ft	150ft	MIRL	REIL / REIL	P4L/P4L

Airport Remarks See Airport Facility Directory remarks and current NOTAMS. Right traffic Rwy 09C, 09R, 27R, & 36. Dense flight training activity in traffic pattern & local areas. Rwy 09R/27L primary flight training runway. Noise sensitive areas. Noise abatement procedures. Wingspan restrictions on TWY K & P.

ATIS	CTAF	UNICOM	GND CON	TOWER	APP CON	CLNC DEL	DEP CON
125.975	120.300		121.350	120.300 135.250	119.775 135.300	123.975 121.350	119.775 135.300

WEATHER 1-800-WX-BRIEF	ASOS / AWOS		Services			
	125.975	407-321-9384	Airframe	Telephone	YES	
Fixed Base Operator		Telephone		Electronics	Lodging	YES
Million Air		407-585-6300		Powerplant	Dining	YES
				Rental Car	Taxi	YES
				FUEL	100LL, Jet A	
				ATTENDED (Month/Day/Hr)	ALL/ALL/ALL	

**Ormond Beach / Volusia
Ormond Beach Municipal Airport**

Owner City of Ormond Beach
Manager Steven R Lichliter
Address PO Box 277
 Ormond Beach, FL 32175-0277

Identifier OMN
Latitude 29-18.069 N
Longitude 81-06.829 W
Elevation 28 ft
From City 3 Miles NW
Sectional Jacksonville
Hi Chart
Lo Chart L-21D, 24G

Phone 386-615-7019 **Fax** 386-676-3384
E-Mail steven.lichliter@ormondbeach.org
Website <https://www.ormondbeach.org/77/Airport>



Runway	Surface	Length	Width	Lighting		VGSI
				Runway	Approach	
09/27	Asph	4,005ft	75ft	MIRL	REIL / REIL	P4L/P4L
17/35	Asph	3,704ft	100ft	MIRL	REIL / REIL	P4L/P4L

Airport Remarks See Airport Facility Directory remarks and current NOTAMS. Right traffic Rws 17 & 27. Noise abatement procedures. Deer on and in vicinity of airport. Clearance delivery available w/ DAB approach at (386) 226-3939 when ATC closed.

ATIS	CTAF	UNICOM	GND CON	TOWER	APP CON	CLNC DEL	DEP CON
118.475	119.075	123.050	121.625	119.075	125.800	121.625	125.800

WEATHER 1-800-WX-BRIEF	ASOS / AWOS		Services			
	118.475	386-615-7084	Airframe	YES	Telephone	YES
Fixed Base Operator		Telephone	Electronics	NO	Lodging	NO
Sunrise Aviation Hangar 7 Aviation		386-677-5724 386-673-0588	Powerplant	YES	Dining	NO
			Rental Car	YES	Taxi	YES
			FUEL	100LL, Jet A		
			ATTENDED (Month/Day/Hr)	ALL/ALL/0700-1900		

**Pahokee / Palm Beach
Palm Beach County Glades Airport**

Owner Palm Beach County
Manager Tom K Stewart
Address 1000 Pbia, Ste 123
 West Palm Beach, FL 33406

Identifier PHK
Latitude 26-47.102 N
Longitude 80-41.602 W
Elevation 16 ft
From City 3 Miles SW
Sectional Miami
Hi Chart
Lo Chart L-23C

Phone 561-471-7405 **Fax** 561-471-9644
E-Mail tkstewart@pbia.org
Website <https://www.pbia.org/about/general-aviation/glades-airport/>



Runway	Surface	Length	Width	Lighting		VGSI
				Runway	Approach	
18/36	Asph	4,116ft	75ft	MIRL	REIL / REIL	P2L/P2L

Airport Remarks	See Airport Facility Directory remarks and current NOTAMS. Parachute jumping. Birds on & in vicinity of airport. FBO after hours call (561) 626-9799. Clearance delivery available w/ Palm Beach Approach (561) 275-1430 or (561) 684-9047.
------------------------	---

ATIS	CTAF	UNICOM	GND CON	TOWER	APP CON	CLNC DEL	DEP CON
	122.800	122.800			125.200		125.200

WEATHER 1-800-WX-BRIEF	ASOS / AWOS		Services				
			Airframe	NO	Telephone	YES	
Fixed Base Operator	Telephone		Electronics	NO	Lodging	YES	
			Powerplant	NO	Dining	NO	
Signature Flight Support	561-924-5253		Rental Car	NO	Taxi	YES	
			FUEL	100LL, Jet A			
			ATTENDED (Month/Day/Hr)	ALL/ALL/0800-1800			

**Palatka / Putnam
Palatka Municipal / Lt Kay Larkin Field**

Owner City of Palatka
Manager Yul McNair C.M.
Address 4015 Reid St, Hwy 100
 Palatka, FL 32177

Identifier 28J
Latitude 29-39.503 N
Longitude 81-41.370 W
Elevation 47.8 ft
From City 2 Miles NW
Hi Chart Jacksonville
Lo Chart H-8H
 L-21D, 24G

Phone 386-329-0149 **Fax** 386-312-2230
E-Mail ymcnair@palatka-fl.gov
Website <https://www.palatkakaylarkin.com/>



Runway	Surface	Length	Width	Lighting		VGSI
				Runway	Approach	
09/27 17/35	Asph Asph	6,000ft 3,808ft	100ft 75ft	MIRL MIRL	REIL / REIL	P4L/P4L P2L/P2L

Airport Remarks See Airport Facility Directory remarks and current NOTAMS. Parachute jumping. Wildlife on & in vicinity of airport. RCO available on 122.25 with GNV radio. Calm wind runway is RWY 09.

ATIS	CTAF	UNICOM	GND CON	TOWER	APP CON	CLNC DEL	DEP CON
	122.800	122.800			118.175	122.250	118.175

WEATHER 1-800-WX-BRIEF	ASOS / AWOS		Services			
	119.925	386-312-2212	Airframe	YES	Telephone	YES
Fixed Base Operator	Telephone		Electronics	NO	Lodging	YES
	Kay Larkin Airport	386-329-0148	Powerplant	YES	Dining	NO
Rental Car			YES	Taxi	YES	
FUEL			100LL, Jet A			
ATTENDED (Month/Day/Hr)	ALL/ALL/0800-1800					

**Palm Coast / Flagler
Flagler Executive Airport**

Owner Flagler County
Manager Roy W Sieger Jr
Address 201 Airport Rd
 Palm Coast, FL 32164-2403

Identifier FIN
Latitude 29-27.909 N
Longitude 81-12.459 W
Elevation 33.1 ft
From City 6 Miles S
Sectional Jacksonville
Hi Chart H-8H
Lo Chart L-21D, 24G

Phone 386-313-4220 **Fax** 386-437-7459
E-Mail rsieger@flaglercounty.gov
Website <https://www.flaglercounty.org/departments/airport>



Runway	Surface	Length	Width	Lighting		VGSI
				Runway	Approach	
06/24	Asph	5,001ft	100ft	MIRL	REIL / REIL	P4L/P4L
11/29	Asph	5,500ft	100ft	MIRL	REIL / REIL	P4L/P4L
18W/36W	Water	3,001ft	500ft			

Airport Remarks See Airport Facility Directory remarks and current NOTAMS. Noise abatement procedures. Helipad H1 Private Use. Seaplane landing area not marked. Clearance delivery available w/ DAB approach at (386) 226-3939 when ATC is closed.

ATIS	CTAF	UNICOM	GND CON	TOWER	APP CON	CLNC DEL	DEP CON
128.325	118.950	123.000	121.750	118.950	125.800	121.750	125.800

WEATHER 1-800-WX-BRIEF	ASOS / AWOS		Services			
	128.325	386-437-7334	Airframe	YES	Telephone	YES
Flagler Executive Airport	386-313-4220		Electronics	NO	Lodging	YES
			Powerplant	YES	Dining	YES
			Rental Car	YES	Taxi	YES
			FUEL	100LL, Jet A		
ATTENDED (Month/Day/Hr)	ALL/MON-SAT/0700-1800					

**Palmetto / Manatee
Manatee Airport**

Owner DFM Properties, LLC
Manager Thomas Reeder
Address 1180 8th Av W, #515
 Palmetto, FL 34221

Identifier 48X
Latitude 27-38.556 N
Longitude 82-31.195 W
Elevation 27 ft
From City 7 Miles NE
Sectional Miami
Hi Chart
Lo Chart

Phone 941-527-9714 **Fax**
E-Mail airportmanatee48x-email@yahoo.com
Website http://www.airportmanatee.org/



Runway	Surface	Length	Width	Lighting		VGSI
				Runway	Approach	
07/25	Turf	3,120ft	100ft	LIRL		N/N

Airport Remarks	See Airport Facility Directory remarks and current NOTAMS. Right traffic Rwy 07. Birds & wildlife on and in vicinity of airport. LIRL available on request (941) 722-9296. Airport closed to turbine helicopter ops including hover & practice maneuvers. Clearance delivery available with Tampa approach at (813) 878-2528.						
ATIS	CTAF	UNICOM	GND CON	TOWER	APP CON	CLNC DEL	DEP CON
	122.900						

Weather 1-800-WX-BRIEF	ASOS / AWOS		Airframe	YES	Telephone	YES
Fixed Base Operator	Telephone		Electronics	NO	Lodging	NO
Airport Manatee	941-722-9296		Powerplant	YES	Dining	NO
			Rental Car	NO	Taxi	NO
			FUEL	100LL		
ATTENDED (Month/Day/Hr)	ALL/MON-FRI/0900-1700					

ATIS	CTAF	UNICOM	GND CON	TOWER	APP CON	CLNC DEL	DEP CON
	122.900						

Weather 1-800-WX-BRIEF	ASOS / AWOS		Airframe	YES	Telephone	YES
Fixed Base Operator	Telephone		Electronics	NO	Lodging	NO
Airport Manatee	941-722-9296		Powerplant	YES	Dining	NO
			Rental Car	NO	Taxi	NO
			FUEL	100LL		
ATTENDED (Month/Day/Hr)	ALL/MON-FRI/0900-1700					

**Panacea / Wakulla
Wakulla County Airport**

Owner Wakulla County
Manager Steve Fults
Address 35 Monocoupe Cir
 Panacea, FL 32346

Identifier 2J0
Latitude 29-59.356 N
Longitude 84-23.751 W
Elevation 11 ft
From City 3 Miles S
Sectional Jacksonville
Hi Chart
Lo Chart

Phone 850-321-0373 **Fax** 850-984-3535
E-Mail fultsie@aol.com
Website https://www.mywakulla.com/departments/county_administrator/departments/wakulla_county_airport/index.php



Runway	Surface	Length	Width	Lighting		VGSI
				Runway	Approach	

18/36	Turf	2,570ft	70ft	LIRL		N/N
-------	------	---------	------	------	--	-----

Airport Remarks See Airport Facility Directory remarks and current NOTAMS. Trees, buildings, and utility poles 75 to 125 feet east of Runway 18/36. Clearance delivery available w/ TLH approach at (850) 942- 8311 or when TLH closed JAX center (904) 845-1592.

ATIS	CTAF	UNICOM	GND CON	TOWER	APP CON	CLNC DEL	DEP CON

122.900

WEATHER 1-800-WX-BRIEF	ASOS / AWOS		Services			
	Fixed Base Operator	Telephone		Airframe	NO	Telephone
		Electronics	NO	Lodging	NO	
		Powerplant	NO	Dining	YES	
		Rental Car	NO	Taxi	NO	
		FUEL				
		ATTENDED (Month/Day/Hr)	UNATNDD//			

**Panama City / Bay
Northwest Florida Beaches International Airport**

Owner Panama City-Bay County Airport and Industrial District
Manager Parker W McClellan Jr, AAE
Address 6300 W Bay Pkwy, Box A
 Panama City Beach, FL 32409

Phone 850-636-8965 **Fax** 850-785-5674
E-Mail pmcclellan@pcaairport.com
Website https://www.iflybeaches.com/

Identifier ECP
Latitude 30-21.494 N
Longitude 85-47.737 W
Elevation 68.8 ft
From City 10 Miles N
Sectional New Orleans
Hi Chart H-8G
Lo Chart L-21C, 22I



Runway	Surface	Length	Width	Lighting		VGSI
				Runway	Approach	
16/34	Conc	10,000ft	150ft	HIRL	MALS/R REIL	P4L/P4L

Airport Remarks See Airport Facility Directory remarks and current NOTAMS. All military VIP arrivals/departures shall be at airport terminal with PPR from airport call: (850) 763-6751 ext 306. Bird activity on and in vicinity of airport. Wingspan restrictions on taxiways E2, E3, J, K & M.

ATIS	CTAF	UNICOM	GND CON	TOWER	APP CON	CLNC DEL	DEP CON
119.975	118.950		121.650	118.950	125.200 120.825		125.200 120.825

WEATHER 1-800-WX-BRIEF	ASOS / AWOS		Services				
	119.975	850-235-7857	Airframe	NO	Telephone	YES	
Fixed Base Operator		Telephone		Electronics	YES	Lodging	YES
SheltAir Aviation Services Southern Sky Aviation		850-233-4717 448-217-4557		Powerplant	NO	Dining	YES
				Rental Car	YES	Taxi	YES
				FUEL	100LL, Jet A		
				ATTENDED (Month/Day/Hr)	ALL/ALL/ALL		

**Pensacola / Escambia
Pensacola International Airport**

Owner City of Pensacola
Manager Matthew Coughlin CM
Address 2430 Airport Blvd, Ste 225
 Pensacola, FL 32504

Phone 850-436-5000 **Fax**
E-Mail mcoughlin@cityofpensacola.com
Website https://flypensacola.com/

Identifier PNS
Latitude 30-28.406 N
Longitude 87-11.197 W
Elevation 121 ft
From City 3 Miles NE
Sectional New Orleans
Hi Chart H-7E , 8G
Lo Chart L-21C, 22H



Runway	Surface	Length	Width	Lighting		VGSI
				Runway	Approach	

08/26	Asph	7,000ft	150ft	HIRL	REIL / REIL	P4L/P4L
17/35	Conc	7,004ft	150ft	HIRL	MALS R / REIL	P4L/P4L

Airport Remarks See Airport Facility Directory remarks and current NOTAMS. Birds on & in vicinity of airport. Runway 08 is preferred departure runway. Fixed wing VFR departures proceed to airport boundary before turning unless otherwise directed by ATC. Noise abatement procedures. Clearance delivery available w/ Pensacola at (850) 266-6884 or (850) 266-6885.

ATIS	CTAF	UNICOM	GND CON	TOWER	APP CON	CLNC DEL	DEP CON
121.250	119.900	122.950	121.900	119.900	118.600 119.000	123.725	118.600 119.000

WEATHER 1-800-WX-BRIEF	ASOS / AWOS		Services				
	121.250	850-436-4799	Airframe	YES	Telephone	YES	
Fixed Base Operator		Telephone		Electronics	YES	Lodging	YES
Pensacola Aviation Center Innis Free Jet Center		850-434-0636 850-436-4500		Powerplant	YES	Dining	YES
				Rental Car	YES	Taxi	YES
				FUEL	100,100LL, Jet A		
				ATTENDED (Month/Day/Hr)	ALL/ALL/ALL		

**Pensacola / Escambia
Roscoe Field**

Owner Brown Helicopter, Inc
Manager Logan Moore
Address 9750 Aileron Av
 Pensacola, FL 32506-9512

Phone 850-453-4181
E-Mail logan@fergusonairport.com
Website https://www.fly82j.com

Fax

Identifier 82J
Latitude 30-23.897 N
Longitude 87-20.940 W
Elevation 27 ft
From City 7 Miles SW
Section New Orleans
Hi Chart
Lo Chart L-21C, 22H



Runway	Surface	Length	Width	Lighting		VGSI
				Runway	Approach	
18/36	Turf/Asph	3,225ft	140ft	NSTD		N/N

Airport Remarks See Airport Facility Directory remarks and current NOTAMS. VFR only. Airport within 3nm of NAS Pensacola (NPA). Frequent flight demonstrations & practice airshows at NAS Pensacola. For after hours call (850) 453-4181. Clearance delivery available w/ Pensacola at (850) 266-6884 or (850) 266-6885.

ATIS	CTAF	UNICOM	GND CON	TOWER	APP CON	CLNC DEL	DEP CON
	122.800	122.800					

WEATHER 1-800-WX-BRIEF	ASOS / AWOS		Services				
			Airframe	YES	Telephone	YES	
Fixed Base Operator	Telephone		Electronics	NO	Lodging	NO	
			Powerplant	YES	Dining	YES	
Westgate Airpark	850-453-4181		Rental Car	YES	Taxi	YES	
			FUEL	100LL, Jet A1+			
			ATTENDED (Month/Day/Hr)	ALL/MON-FRI/0900-1700			

**Pierson / Volusia
Pierson Municipal Airport**

Owner Town of Pierson
Manager Olin Cannon
Address 106 N Center St
 Pierson, FL 32180

Identifier 2J8
Latitude 29-15.002 N
Longitude 81-27.560 W
Elevation 63 ft
From City 1 Miles N
Sectional Jacksonville
Hi Chart
Lo Chart

Phone 386-327-1839 **Fax** 386-749-3239
E-Mail olin@cannonhousehold.com
Website <https://townofpierson.org/pierson-municipal-airport>



Runway	Surface	Length	Width	Lighting		VGSI
				Runway	Approach	
05/23	Turf	2,600ft	185ft			N/N

--	--	--	--	--	--	--	--

Airport Remarks See Airport Facility Directory remarks and current NOTAMS. Right traffic Rwy 23. Use center 60 feet of the runway, runway rough on outside edges. Clearance delivery available w/ DAB approach at (386) 226-3939.

ATIS	CTAF	UNICOM	GND CON	TOWER	APP CON	CLNC DEL	DEP CON

122.900

WEATHER 1-800-WX-BRIEF	ASOS / AWOS		Services			
				Airframe	NO	Telephone
Fixed Base Operator	Telephone		Electronics	NO	Lodging	NO
			Powerplant	NO	Dining	NO
			Rental Car	NO	Taxi	NO
			FUEL			
			ATTENDED (Month/Day/Hr)	UNATNDD//		

Plant City / Hillsborough Plant City Airport

Owner Hillsborough County Aviation Authority
Manager Brett W Fay
Address PO Box 22287
 Tampa, FL 33622

Phone 813-870-8735 **Fax** 813-870-7829
E-Mail bfay@tampaairport.com
Website <https://www.tampaairport.com/plant-city-airport>

Identifier PCM
Latitude 28-00.010 N
Longitude 82-09.798 W
Elevation 152.7 ft
From City 2 Miles SW
Sectional Jacksonville
Hi Chart
Lo Chart L-21D, 24F



Runway	Surface	Length	Width	Lighting		VGSI	
				Runway	Approach		
10/28	Asph	3,950ft	75ft	MIRL	REIL / REIL	P2L/P2L	
Airport Remarks	See Airport Facility Directory remarks and current NOTAMS. Use caution for multiple towers 12 NM SSW up to 1549' MSL and heavy jet traffic overhead on approach to Lakeland. Noise abatement procedures in effect for RWY 10. Clearance delivery available on GCO or if unable call Tampa approach (813) 878-2528.						
ATIS	CTAF	UNICOM	GND CON	TOWER	APP CON	CLNC DEL	DEP CON
	123.050	123.050			120.650 119.900	121.725	120.650 119.900
WEATHER 1-800-WX-BRIEF	ASOS / AWOS				Services		
	120.025	813-764-8259			Airframe YES	Telephone	YES
Fixed Base Operator		Telephone			Electronics NO	Lodging	NO
Atlas Aviation		813-752-4710			Powerplant YES	Dining	NO
					Rental Car YES	Taxi	YES
					FUEL	100LL, Jet A	
					ATTENDED (Month/Day/Hr)	ALL/ALL/0700-1900	

Pompano Beach / Broward Pompano Beach Airport

Owner City of Pompano Beach
Manager Steven P Rocco C.M., ACE
Address 1001 NE 10th St
 Pompano Beach, FL 33060

Identifier PMP
Latitude 26-14.844 N
Longitude 80-06.672 W
Elevation 19.3 ft
From City 1 Miles NE
Sectional Miami
Hi Chart
Lo Chart L-23C, A

Phone 954-786-4135 **Fax** 954-786-4136
E-Mail steve.rocco@copbfl.com
Website <https://www.pompanobeachfl.gov/government/public-works/airport>



Runway	Surface	Length	Width	Lighting		VGSI
				Runway	Approach	
06/24	Asph	4,001ft	150ft	MIRL	REIL / REIL	P2L/P2L
10/28	Asph	3,502ft	100ft	MIRL	REIL / REIL	P2L/P2L
15/33	Asph	4,918ft	150ft	MIRL	MALS /	P4L/P4L

Airport Remarks See Airport Facility Directory remarks and current NOTAMS. Numerous birds on & in vicinity of airport. All runways noise sensitive. Contact airport manager for helo & fixed wing operating procedures. Touch and go's permitted 0900-1800L Mon to Fri. Clearance delivery available w/ Miami approach (305) 869-5432.

ATIS	CTAF	UNICOM	GND CON	TOWER	APP CON	CLNC DEL	DEP CON
120.550	125.400	122.950	121.900	125.400	119.700		119.700

WEATHER 1-800-WX-BRIEF	ASOS / AWOS		Telephone	Services			
	120.550	954-783-3720		Airframe	YES	Telephone	YES
Fixed Base Operator Shellair Aviation Pompano Aviation, LLC	Telephone		954-943-6050	Electronics	YES	Lodging	YES
			954-258-5282	Powerplant	YES	Dining	YES
				Rental Car	YES	Taxi	YES
				FUEL	100LL, Jet A		
				ATTENDED (Month/Day/Hr)	ALL/ALL/ALL		

Port Saint Joe / Gulf Costin Airport

Owner Skyborne Technology Investment Properties, Inc
Manager Michael Lawson
Address 115 CR 381
 Wewahitchka, FL 32465

Identifier A51
Latitude 29-45.513 N
Longitude 85-17.345 W
Elevation 13 ft
From City 2 Miles S
Sectional New Orleans
Hi Chart
Lo Chart

Phone 850-227-4933 **Fax**
E-Mail mlawson@skybornetechnology.com
Website



Runway	Surface	Length	Width	Lighting		VGSI	
				Runway	Approach		
18/36	Turf	4,208ft	60ft			N/N	
Airport Remarks	See Airport Facility Directory remarks and current NOTAMS. No touch & go landings. Landing fee. Tower +550' 1.5 miles north of airport. Clearance delivery available w/ Tyndall approach (850) 283-2900 or (850) 283-3353, when approach closed JAX center (904) 845-1592.						
ATIS	CTAF	UNICOM	GND CON	TOWER	APP CON	CLNC DEL	DEP CON
122.900							
WEATHER 1-800-WX-BRIEF	ASOS / AWOS				Services		
Fixed Base Operator	Telephone			Airframe	NO	Telephone	YES
				Electronics	NO	Lodging	YES
				Powerplant	NO	Dining	NO
				Rental Car	NO	Taxi	YES
FUEL							
ATTENDED (Month/Day/Hr)				UNATNDD//			

**Punta Gorda / Charlotte
Punta Gorda Airport**

Owner Charlotte County Airport Authority
Manager James W Parish PE
Address 28000 Airport Rd, Ste A-1
 Punta Gorda, FL 33982

Identifier PGD
Latitude 26-55.116 N
Longitude 81-59.453 W
Elevation 25.5 ft
From City 3 Miles SE
Sectional Miami
Hi Chart H-8H
Lo Chart L-21D, 23B

Phone 941-639-1101 x102 **Fax** 941-639-4792
E-Mail jparish@flypgd.com
Website https://www.flypgd.com



Runway	Surface	Length	Width	Lighting		VGSI
				Runway	Approach	
04/22	Asph	7,193ft	150ft	HIRL	REIL / REIL	P4L/P4L
09/27	Asph	2,635ft	60ft			N/N
15/33	Asph	6,286ft	150ft	MIRL	REIL / REIL	P4L/P4L

Airport Remarks See Airport Facility Directory remarks and current NOTAMS. Fuel available 24hrs w/ credit card. For FBO services after hours call (941) 639-1101 ext 123. Runway 9/27 restricted to aircraft less than 6000 lbs. Clearance delivery available w/ Ft. Myers (239) 416-1026 or Miami Center (305) 716-1731 if unable to contact FSS.

ATIS	CTAF	UNICOM	GND CON	TOWER	APP CON	CLNC DEL	DEP CON
135.675	121.000	122.975	119.550	121.000	127.050 134.750	119.550 127.050	127.050 134.750

WEATHER 1-800-WX-BRIEF	ASOS / AWOS		Services			
	135.675	941-639-0076	Airframe	YES	Telephone	YES
Fixed Base Operator Punta Gorda FBO	Telephone 941-639-4119		Electronics	YES	Lodging	YES
			Powerplant	YES	Dining	NO
		Rental Car	YES	Taxi	YES	
		FUEL	100LL, Jet A, Jet A1+			
		ATTENDED (Month/Day/Hr)	ALL/ALL/ALL			

**Punta Gorda / Charlotte
Shell Creek Airpark**

Owner Frank V Moss/Richard Howe
Manager Nicole Williams
Address 36880 Washington Loop Rd
 Punta Gorda, FL 33982-9506

Identifier F13
Latitude 26-58.117 N
Longitude 81-54.978 W
Elevation 20 ft
From City 7 Miles E
Sectional Miami
Hi Chart
Lo Chart

Phone 941-456-2375 **Fax**
E-Mail allmyav8@gmail.com
Website



Runway	Surface	Length	Width	Lighting		VGSI
				Runway	Approach	

18/36	Turf	2,600ft	90ft			N/N
-------	------	---------	------	--	--	-----

Airport Remarks See Airport Facility Directory remarks and current NOTAMS. Parachute jumping. Glider activity on & in vicinity of airport. Clearance delivery available w/ Ft. Myers (239) 416-1026 or when closed Miami center at (305) 716-1731.

ATIS	CTAF	UNICOM	GND CON	TOWER	APP CON	CLNC DEL	DEP CON
------	------	--------	---------	-------	---------	----------	---------

122.900

WEATHER 1-800-WX-BRIEF	ASOS / AWOS		Services			
	Fixed Base Operator	Telephone		Airframe	NO	Telephone
Electronics				NO	Lodging	NO
Powerplant		NO	Dining	NO		
Rental Car		NO	Taxi	NO		
FUEL						
ATTENDED (Month/Day/Hr)	ALL/MON-FRI/0900-1700					

**Quincy / Gadsden
Quincy Municipal Airport**

Owner Quincy-Gadsden Airport Authority
Manager Lee Woodruff
Address 1300 Airport Dr
 Quincy, FL 32353

Identifier 2J9
Latitude 30-35.873 N
Longitude 84-33.447 W
Elevation 221.1 ft
From City 2 Miles NE
Sectional Jacksonville
Hi Chart
Lo Chart L-21D, 221

Phone 850-363-2083 **Fax**
E-Mail leewoodr@aol.com
Website <https://quincy-gadsdenairport.mydistrictwebsite.com/>



Runway	Surface	Length	Width	Lighting		VGSI	
				Runway	Approach		
14/32	Asph	2,974ft	75ft	LIRL		P2R/P2L	
Airport Remarks	See Airport Facility Directory remarks and current NOTAMS. Right traffic Rwy 14. Extensive parachute jumping operations on airport. Deer in and on vicinity of the airport. Clearance delivery available with Tallahassee approach (850) 942-8311 or Jacksonville at (904) 845-1592 when Tallahassee is closed.						
ATIS	CTAF	UNICOM	GND CON	TOWER	APP CON	CLNC DEL	DEP CON
	122.700	122.700			128.700 128.625		128.700 128.625
WEATHER 1-800-WX-BRIEF	ASOS / AWOS				Services		
	118.975	850-627-6264			Airframe YES	Telephone	YES
Fixed Base Operator		Telephone			Electronics NO	Lodging	YES
Quincy-Gadsden Airport Authority		850-627-2112			Powerplant YES	Dining	YES
					Rental Car NO	Taxi	NO
					FUEL	100LL	
					ATTENDED (Month/Day/Hr)	ALL/ALL/0800-DUSK	

River Ranch / Polk River Ranch Resort Airport

Owner Westgate Resorts Central Florida Investments Manager David S Smith Address 3200 River Ranch Blvd River Ranch, FL 33867	Phone 863-232-7209 x40022 Fax E-Mail davids_smith@wgresorts.com Website https://www.westgateresorts.com/hotels/florida/river-ranch/west-gate-river-ranch-resort/overview/air-strip/	Identifier 2RR Latitude 27-46.760 N Longitude 81-12.235 W Elevation 55 ft From City 0 Miles NW Sectional Miami Hi Chart Lo Chart L-21D, 24F
--	---	--



Runway	Surface	Length	Width	Lighting		VGSI
				Runway	Approach	
16/34	Asph	4,950ft	75ft	NSTD		N/N

Airport Remarks	See Airport Facility Directory remarks and current NOTAMS. Right traffic Rwy 34. 250' tower 3000ft SE RWY 34 and 2400ft right of centerline. Runway 16/34 has widespread cracking and pavement producing loose aggregate. Clearance delivery available with Miami Center at (305) 716-1731.
------------------------	---

ATIS	CTAF	UNICOM	GND CON	TOWER	APP CON	CLNC DEL	DEP CON
	122.800	122.800					

WEATHER 1-800-WX-BRIEF	ASOS / AWOS		Services			
			Airframe	NO	Telephone	YES
Fixed Base Operator Westgate River Ranch Aviation	Telephone 863-232-7209		Electronics	NO	Lodging	YES
			Powerplant	NO	Dining	YES
			Rental Car	NO	Taxi	YES
			FUEL	100LL		
			ATTENDED (Month/Day/Hr)	ALL/ALL/ALL		

Saint Augustine / Saint Johns Northeast Florida Regional Airport

Owner St Johns County Airport Authority
Manager Courtney K Pittman
Address 4796 US Hwy 1 N
 St Augustine, FL 32095

Identifier **SGJ**
Latitude 29-57.555 N
Longitude 81-20.384 W
Elevation 10 ft
From City 4 Miles N
Sectional Jacksonville
Hi Chart H-8H
Lo Chart L-21D, 24G

Phone 904-209-0090 **Fax**
E-Mail ckp@sgj-airport.com
Website https://www.flynf.com/



Runway	Surface	Length	Width	Lighting		VGSI
				Runway	Approach	
02/20	Asph	2,610ft	75ft	MIRL		N/N
06/24	Asph	2,701ft	60ft	MIRL		P2L/N
12W/30W	Water	5,000ft	1,000ft			
13/31	Asph	8,001ft	150ft	HIRL	/ MALSR	V4L/P4L
17W/35W	Water	12,000ft	1,000ft			
18W/36W	Water	12,000ft	500ft			

Airport Remarks See Airport Facility Directory remarks and current NOTAMS. Aerobatic activity along E side Rwy 13/31. See AFD for Water runways. Fuel available 24/7 w/ credit card. When ATC closed, clearance delivery available w/ JAX approach (904) 741-0284.

ATIS	CTAF	UNICOM	GND CON	TOWER	APP CON	CLNC DEL	DEP CON
119.625	127.625	122.950	121.175	127.625	120.750		120.750

WEATHER 1-800-WX-BRIEF	ASOS / AWOS		Services			
	119.625	904-824-7084	Airframe	YES	Telephone	YES
Fixed Base Operator	Telephone		Electronics	YES	Lodging	YES
			Powerplant	YES	Dining	YES
Atlantic Aviation St Augustine - St Johns County Airport Authority	904-824-1995 904-209-0090		Rental Car	YES	Taxi	YES
			FUEL	100LL, Jet A		
			ATTENDED (Month/Day/Hr)	ALL/ALL/0600-2200		

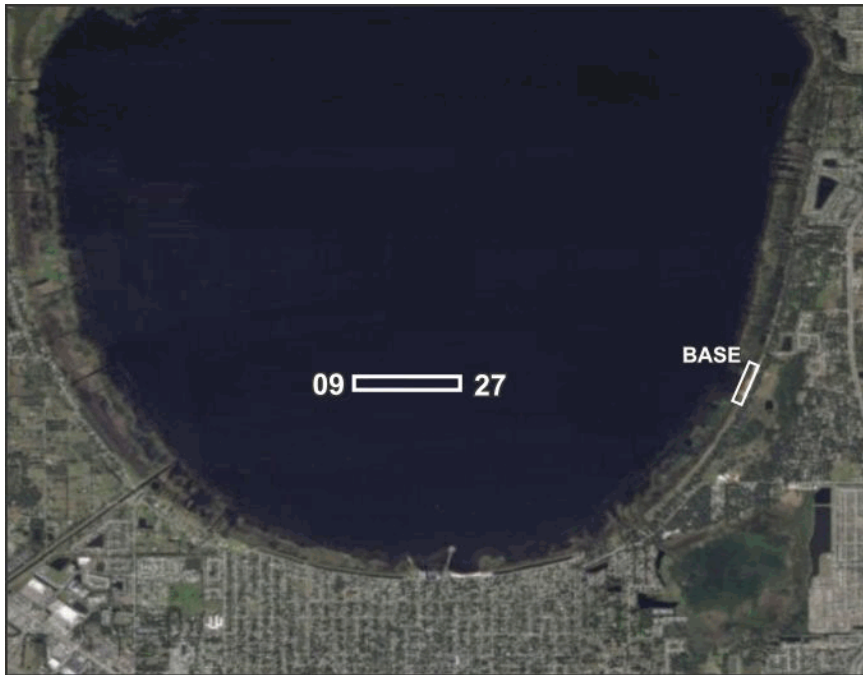
**Saint Cloud / Osceola
St Cloud Seaplane Base**

Owner City of Saint Cloud
Manager Kevin Felblinger
Address 1300 9th St
 St. Cloud, FL 34769

Phone 407-957-7353
E-Mail kevin.felblinger@stcloudfl.gov
Website

Fax 407-957-7170

Identifier 3FL
Latitude 28-16.461 N
Longitude 81-17.100 W
Elevation 54 ft
From City 1 Miles N
Sectional Jacksonville
Hi Chart
Lo Chart



Runway	Surface	Length	Width	Lighting		VGSI
				Runway	Approach	

09W/27W	Water	3,000ft	200ft			
---------	-------	---------	-------	--	--	--

Airport Remarks	See Airport Facility Directory remarks and current NOTAMS. Call airport manager for information on parking.
------------------------	---

ATIS	CTAF	UNICOM	GND CON	TOWER	APP CON	CLNC DEL	DEP CON
122.900							

WEATHER 1-800-WX-BRIEF	ASOS / AWOS		Services			
				Airframe	NO	Telephone
Fixed Base Operator	Telephone		Electronics	NO	Lodging	NO
			Powerplant	NO	Dining	YES
			Rental Car	NO	Taxi	NO
			FUEL			
			ATTENDED (Month/Day/Hr)	UNATNDD//		

Saint Petersburg / Pinellas Albert Whitted Airport

Owner City of Saint Petersburg
Manager Richard J Lesniak C.M.
Address 107 8th Av SE
 Saint Petersburg, FL 33701-5094

Identifier SPG
Latitude 27-45.907 N
Longitude 82-37.618 W
Elevation 6.7 ft
From City 0 Miles E
Sectional Miami
Hi Chart
Lo Chart L-21D, 24F

Phone 727-893-7657 **Fax** 727-822-4767
E-Mail richard.lesniak@stpete.org
Website

https://www.stpete.org/residents/parking_transportation/albert-whitted-airport.php



Runway	Surface	Length	Width	Lighting		VGSI	
				Runway	Approach		
07/25 18/36	Asph Asph	3,676ft 2,864ft	75ft 75ft	MIRL MIRL	REIL / REIL REIL / REIL	P2L/P2L P2R/P2L	
Airport Remarks	See Airport Facility Directory remarks and current NOTAMS. Right traffic Rwys 07 & 36. Birds on & in vicinity of airport, esp. during inclement weather. Banner towing east of Runway 18/36. Heavy jets operating in vicinity of SPG 1,600' & above. Ship channel in approach Runway 36. Touch-n-go's not authorized Runway 25. Clearance delivery w/ Tampa approach (813) 878-2528.						
ATIS	CTAF	UNICOM	GND CON	TOWER	APP CON	CLNC DEL	DEP CON
	127.400	122.950	121.800	127.400	125.300 119.650		125.300 119.650
WEATHER 1-800-WX-BRIEF	ASOS / AWOS				Services		
	118.875	727-821-4334			Airframe YES	Telephone	YES
Fixed Base Operator		Telephone			Electronics YES	Lodging	YES
Sheltair Aviation		727-824-2880			Powerplant YES	Dining	YES
					Rental Car YES	Taxi	YES
					FUEL	100LL, Jet A, Jet A1	
					ATTENDED (Month/Day/Hr)	ALL/ALL/0700-2100	

**Saint Petersburg/Clearwater / Pinellas
St Pete-Clearwater International Airport**

Owner Pinellas County
Manager Thomas R Jewsbury CM
Address 14700 Terminal Blvd, Ste 221
 Clearwater, FL 33762

Identifier PIE
Latitude 27-54.518 N
Longitude 82-41.191 W
Elevation 10.7 ft
From City 8 Miles N
Sectional Miami
Hi Chart H-8H
Lo Chart L-21D, 24F

Phone 727-453-7801 **Fax** 727-453-7846
E-Mail jewsbury@fly2pie.com
Website https://www.fly2pie.com/



Runway	Surface	Length	Width	Lighting		VGSI
				Runway	Approach	

04/22	Asph	6,000ft	150ft	MIRL	REIL / REIL	P4L/P4L
18/36	Asph	9,730ft	150ft	HIRL	MALSRL /	P4L/P4L

Airport Remarks See Airport Facility Directory remarks and current NOTAMS. Birds on and in vicinity of airport. Noise sensitive area 5 miles N extending one mile E & W of localizer southbound to shoreline. Noise abatement procedures. Banner towing prohibited. If FSS unavailable, clearance w/ Tampa approach (813) 878-2528.

ATIS	CTAF	UNICOM	GND CON	TOWER	APP CON	CLNC DEL	DEP CON
134.500	118.300	122.950	121.900	118.300 128.400	125.300	120.600	125.300

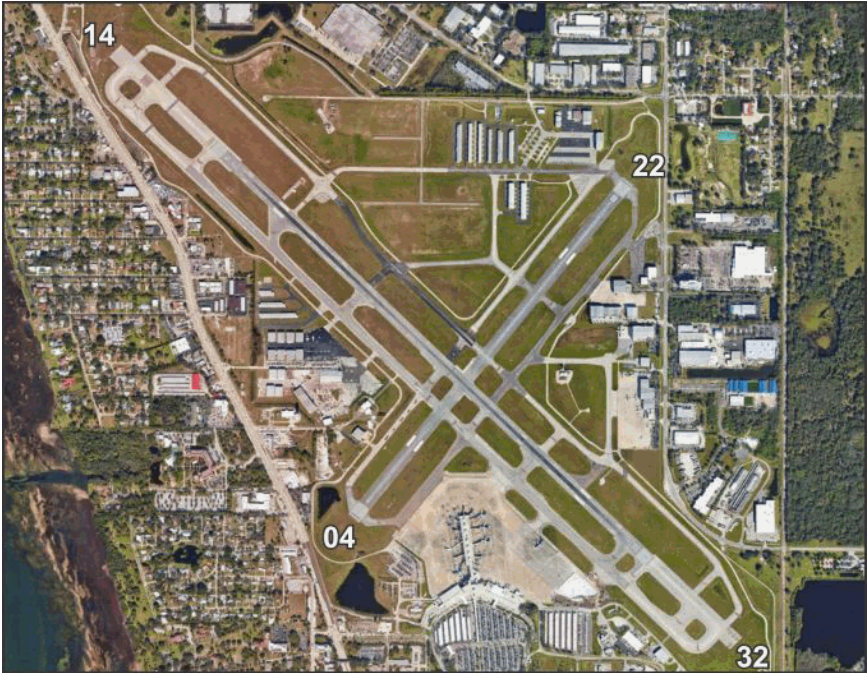
WEATHER 1-800-WX-BRIEF	ASOS / AWOS		Services				
	134.500	727-531-3456	Airframe	YES	Telephone	YES	
Fixed Base Operator		Telephone		Electronics	YES	Lodging	YES
Sheltair Aviation Signature Flight Support		727-530-3453 727-531-1441		Powerplant	YES	Dining	YES
				Rental Car	YES	Taxi	YES
				FUEL	100LL, Jet A		
ATTENDED (Month/Day/Hr)		ALL/ALL/ALL					

Sarasota / Sarasota
Sarasota/Bradenton International Airport

Owner Sarasota-Manatee Airport Authority
Manager Fredrick J Piccolo
Address 6000 Airport Cir
Sarasota, FL 34243-2105

Identifier SRQ
Latitude 27-23.727 N
Longitude 82-33.263 W
Elevation 29.9 ft
From City 3 Miles N
Section Miami
Hi Chart H-8H
Lo Chart L-21D, 23B

Phone 941-359-2770 x4200 **Fax** 941-359-5055
E-Mail fredrick.piccolo@flysrq.com
Website https://flysrq.com/



Runway	Surface	Length	Width	Lighting		VGSI
				Runway	Approach	

04/22	Asph	5,006ft	150ft	HIRL	/ REIL	P4L/P4L
14/32	Asph	9,500ft	150ft	HIRL	MALS R / MALS R	P4L/P4L

Airport Remarks See Airport Facility Directory remarks and current NOTAMS. Birds on & in vicinity of airport. Noise abatement procedures. U.S. Customs user fee airport. Aircraft clearing customs do not block Gates B6 or B10. If clearance delivery not available on FSS freq contact Tampa at (813) 878-2528.

ATIS	CTAF	UNICOM	GND CON	TOWER	APP CON	CLNC DEL	DEP CON
124.375	120.100	122.950 130.225	121.900	120.100	119.650 124.950	118.250	119.650 124.950

WEATHER 1-800-WX-BRIEF	ASOS / AWOS		Services			
	124.375	941-355-8482	Airframe	Telephone	YES	YES
Fixed Base Operator	Telephone		Electronics	Lodging	YES	YES
	Dolphin/Hawthorne Aviation	941-355-2902	Powerplant	Dining	YES	YES
Atlantic Aviation	941-358-9600	Rental Car	Taxi	YES	YES	
Atlantic Light General Aviation Center	941-355-8100	FUEL	100LL, Jet A			
		ATTENDED (Month/Day/Hr)	ALL/ALL/ALL			

Sebastian / Indian River Sebastian Municipal Airport

Owner City of Sebastian
Manager Jeff Sabo
Address 202 Airport Dr E
 Sebastian, FL 32958-3957

Identifier X26
Latitude 27-48.795 N
Longitude 80-29.735 W
Elevation 21 ft
From City 1 Miles W
Sectional Miami
Hi Chart
Lo Chart L-24F

Phone 772-228-7013 **Fax** 772-228-7078
E-Mail jsabo@cityofsebastian.org
Website <https://www.cityofsebastian.org/163/Airport>



Runway	Surface	Length	Width	Lighting		VGSI
				Runway	Approach	
05/23	Asph	4,023ft	75ft	LIRL		P2L/P2L
10/28	Asph	3,199ft	75ft			P2L/P2L

Airport Remarks See Airport Facility Directory remarks and current NOTAMS. Right traffic Rwys 23 & 28. Extensive parachute operations. Noise abatement procedures. Clearance delivery available w/ Palm Beach Approach (561) 275-1430.

ATIS	CTAF	UNICOM	GND CON	TOWER	APP CON	CLNC DEL	DEP CON
123.050							

WEATHER 1-800-WX-BRIEF	ASOS / AWOS		Telephone	Services		
	118.125	772-228-7020		Airframe	YES	Telephone
Fixed Base Operator Wings Airline Academy City of Sebastian			Electronics	NO	Lodging	NO
			Powerplant	YES	Dining	YES
			Rental Car	NO	Taxi	NO
			FUEL	100LL, Jet A		
			ATTENDED (Month/Day/Hr)	ALL/MON-FRI/0800-1700		

Sebring / Highlands Sebring Regional Airport

Owner Sebring Airport Authority
Manager Mike Willingham
Address 128 Authority Ln
 Sebring, FL 33870

Phone 863-314-1300 x103
E-Mail mike@sebring-airport.com
Website https://sebring-airport.com/

Fax 863-655-6447

Identifier SEF
Latitude 27-27.384 N
Longitude 81-20.544 W
Elevation 63 ft
From City 6 Miles SE
Sectional Miami
Hi Chart H-8H
Lo Chart L-21D, 23B



Runway	Surface	Length	Width	Lighting		VGSI	
				Runway	Approach		
01/19 14/32	Asph Asph	5,234ft 4,990ft	100ft 100ft	MIRL	REIL / REIL	P4L/P4L N/N	
Airport Remarks	See Airport Facility Directory remarks and current NOTAMS. For fuel after hours call (863) 655-6455. Clearance delivery available w/ Miami Center at (305) 716-1731.						
ATIS	CTAF	UNICOM	GND CON	TOWER	APP CON	CLNC DEL	DEP CON
	122.700	122.700			134.550		134.550
WEATHER 1-800-WX-BRIEF	ASOS / AWOS			Services			
	119.475	863-655-6424		Airframe	YES	Telephone	YES
Fixed Base Operator		Telephone		Electronics	NO	Lodging	YES
Sebring Flight Center		863-655-6455		Powerplant	YES	Dining	YES
				Rental Car	YES	Taxi	YES
				FUEL	100LL, Jet A, Jet A1+, Mogas		
				ATTENDED (Month/Day/Hr)	ALL/MON-FRI/0730-1800 ALL/SAT-SUN/0700-1700		

Stuart / Martin Witham Field

Owner Martin County BOCC
Manager Andrew McBean C.M.
Address 2011 SE Airport Rd
 Stuart, FL 34996-4022

Identifier SUA
Latitude 27-10.835 N
Longitude 80-13.278 W
Elevation 16.1 ft
From City 1 Miles SE
Section Miami
Hi Chart H-8I
Lo Chart L-23C

Phone 772-221-1458 **Fax**
E-Mail amcbean@martin.fl.us
Website https://www.martin.fl.us/Airport



Runway	Surface	Length	Width	Lighting		VGSI
				Runway	Approach	
07/25	Asph	4,653ft	100ft	MIRL		P4L/P4L
12/30	Asph	5,828ft	100ft	MIRL	REIL / REIL	P4L/P4L
16/34	Asph	5,000ft	100ft			N/N

Airport Remarks See Airport Facility Directory remarks and current NOTAMS. Birds on & in vicinity of airport. Noise sensitive areas all quadrants. Noise abatement procedures. Stop & go operations / intersection departures strongly discouraged. EMAS on approach ends of Rwy 12 & 30. Clearance delivery available w/ Palm Beach (561) 684-9047.

ATIS	CTAF	UNICOM	GND CON	TOWER	APP CON	CLNC DEL	DEP CON
134.475	126.600		121.700	126.600	132.800	121.025	132.800

WEATHER 1-800-WX-BRIEF	ASOS / AWOS		Services			
	134.475	772-692-7399	Airframe	Telephone	YES	
Fixed Base Operator		Telephone		Electronics	Lodging	YES
Atlantic Aviation APP Jet Center		772-288-6700 772-781-4720		Powerplant	Dining	NO
				Rental Car	Taxi	YES
				FUEL	100LL, Jet A	
				ATTENDED (Month/Day/Hr)	ALL/ALL/0700-2200	

**Tallahassee / Leon
Tallahassee International Airport**

Owner City of Tallahassee
Manager David J Pollard CM
Address 3300 Capital Circle SW, Ste 1
 Tallahassee, FL 32310

Identifier TLH
Latitude 30-23.805 N
Longitude 84-21.052 W
Elevation 83.1 ft
From City 4 Miles SW
Section Jacksonville
Hi Chart H-8H
Lo Chart L-21D, 22I

Phone 850-891-7815 **Fax** 850-891-7837
E-Mail david.pollard@talgov.com
Website https://www.tlhairport.com



Runway	Surface	Length	Width	Lighting		VGSI
				Runway	Approach	
09/27	Asph	8,000ft	150ft	HIRL	REIL / ALSF2	P4L/P4L
18/36	Asph	7,000ft	150ft	HIRL	REIL / MALSR	P4L/P4L

Airport Remarks See Airport Facility Directory remarks and current NOTAMS. Birds on & in vicinity of airport. Clearance delivery available w/ FSS on the ground or if unable to contact call Tallahassee at (850) 942-8311 or Jacksonville center at (904) 845-1592.

ATIS	CTAF	UNICOM	GND CON	TOWER	APP CON	CLNC DEL	DEP CON
119.450	118.700	123.075	121.900	118.700	135.800 128.700	126.650	135.800 128.700

WEATHER 1-800-WX-BRIEF	ASOS / AWOS		Services				
	119.450	850-576-3665	Airframe	YES	Telephone	YES	
Fixed Base Operator	Telephone		Electronics	YES	Lodging	YES	
			Powerplant	YES	Dining	YES	
Million Air Aero Center Tallahassee	850-574-5671 850-597-9989		Rental Car	YES	Taxi	YES	
			FUEL	100LL, Jet A			
			ATTENDED (Month/Day/Hr)	ALL/ALL/ALL			

**Tampa / Hillsborough
Peter O Knight Airport**

Owner Hillsborough County Aviation Authority
Manager Brett W Fay
Address PO Box 22287
 Tampa, FL 33622

Phone 813-870-8735 **Fax** 813-870-7829
E-Mail bfay@tampaairport.com
Website https://www.tampaairport.com/peter-o-knight-airport

Identifier TPF
Latitude 27-54.927 N
Longitude 82-26.963 W
Elevation 7.4 ft
From City 3 Miles S
Sectional Miami
Hi Chart
Lo Chart L-21D, 24F



Runway	Surface	Length	Width	Lighting		VGSI
				Runway	Approach	
04/22 18/36	Asph Asph	3,583ft 2,687ft	100ft 75ft	MIRL MIRL	/ REIL	P4L/N N/P2R

Airport Remarks See Airport Facility Directory remarks and current NOTAMS. Right traffic Rwy 04 & 36. Birds on and in vicinity of airport. Be alert, MacDill AFB located 4 miles southwest. Ocean going vessels in ship channel in approach to Runway 18 & 22. Clearance delivery available with Tampa approach (813) 878-2528.

ATIS	CTAF	UNICOM	GND CON	TOWER	APP CON	CLNC DEL	DEP CON
	122.725	122.725			119.900	119.800	119.900

WEATHER 1-800-WX-BRIEF	ASOS / AWOS		Services			
	118.925	813-251-6824	Airframe	YES	Telephone	YES
Fixed Base Operator	Telephone		Electronics	YES	Lodging	YES
	813-251-1752		Powerplant	YES	Dining	NO
Atlas Aviation	813-251-1752		Rental Car	YES	Taxi	YES
	813-251-1752		FUEL	100LL, Jet A		
	813-251-1752		ATTENDED (Month/Day/Hr)	ALL/ALL/0700-1900		

Tampa / Hillsborough Tampa Executive Airport

Owner Hillsborough County Aviation Authority
Manager Brett W Fay
Address PO Box 22287
 Tampa, FL 33622

Phone 813-870-8735 **Fax** 813-870-7829
E-Mail bfay@tampaairport.com
Website <https://www.tampaairport.com/tampa-executive-airport>

Identifier VDF
Latitude 28-00.839 N
Longitude 82-20.716 W
Elevation 21.1 ft
From City 6 Miles E
Sectional Jacksonville
Hi Chart H-8H
Lo Chart L-21D, 24F



Runway	Surface	Length	Width	Lighting		VGSI
				Runway	Approach	

05/23	Asph	5,000ft	100ft	MIRL	REIL / MALSR	P2L/P2L
18/36	Asph	3,219ft	75ft	MIRL	REIL / REIL	P4R/P2L

Airport Remarks	See Airport Facility Directory remarks and current NOTAMS. Noise abatement procedures in effect for Runway 18. No turns until over interstate & no turns below 400 ft. For after hours FBO services call (813) 695-6097. Seaplane flight activity 3nm SE of airport. Clearance delivery available w/ Tampa approach on 119.9.
------------------------	---

ATIS	CTAF	UNICOM	GND CON	TOWER	APP CON	CLNC DEL	DEP CON
	122.700	122.700			119.900	119.900	119.900

WEATHER 1-800-WX-BRIEF	ASOS / AWOS		Services			
	121.125	813-630-0924	Airframe	YES	Telephone	YES
Fixed Base Operator		Telephone	Electronics	YES	Lodging	YES
Skyport Aviation		813-626-1515	Powerplant	YES	Dining	NO
			Rental Car	YES	Taxi	YES
			FUEL	100LL, Jet A		
ATTENDED (Month/Day/Hr)	ALL/MON-FRI/0700-2200 ALL/SAT-SUN/0700-1900					

**Tampa / Hillsborough
Tampa International Airport**

Owner Hillsborough County Aviation Authority
Manager John Tiliacos
Address PO Box 22287
 Tampa, FL 33622

Identifier TPA
Latitude 27-58.528 N
Longitude 82-31.995 W
Elevation 26.55 ft
From City 6 Miles W
Sectional Miami
Hi Chart H-8H
Lo Chart L-21D, 24F

Phone 813-870-8711 **Fax** 813-870-7864
E-Mail jtiliacos@tampaairport.com
Website <https://www.tampaairport.com/>




Runway	Surface	Length	Width	Lighting		VGSI		
				Runway	Approach			
01L/19R	Conc	11,002ft	150ft	HIRL	ALSF2 / MALSR	P4L/P4L		
01R/19L	Asph/Conc	8,300ft	150ft	HIRL	REIL / ALSF2	P4L/P4L		
10/28	Asph/Conc	6,999ft	150ft	HIRL		P4L/P4L		
Airport Remarks	See Airport Facility Directory remarks and current NOTAMS. Rwy 19L is noise sensitive to turbojet departures. Rwy 01R is noise sensitive to turbojet arrivals. Noise abatement procedures. Only aircraft with prior permission may use terminal apron; others use GA apron. Birds on and in vicinity of airport. Wingspan restrictions TWYs B1, E, E1, F, G, J, K1, K2, N, R, T, & Z.							
ATIS	CTAF	UNICOM	GND CON	TOWER	APP CON	CLNC DEL	DEP CON	
126.450 128.475		122.950	121.700	119.500	118.150 118.800	133.600	134.250 118.500	
WEATHER 1-800-WX-BRIEF	ASOS / AWOS				Services			
	126.450	813-873-7228			Airframe	YES	Telephone	YES
Fixed Base Operator		Telephone			Electronics	YES	Lodging	YES
Signature Flight Support Sheltair Aviation		813-870-3813 813-319-8000			Powerplant	YES	Dining	YES
					Rental Car	YES	Taxi	YES
					FUEL	100LL, Jet A		
					ATTENDED (Month/Day/Hr)	ALL/ALL/ALL		

**Tampa / Pasco
Tampa North Aero Park**

Owner Helicopter Structural & Maintenance, Inc
Manager Angela Brammer
Address 4241 Birdsong Blvd
 Lutz, FL 33559

Identifier X39
Latitude 28-13.277 N
Longitude 82-22.473 W
Elevation 68 ft
From City 17 Miles NE
Section Jacksonville
Hi Chart
Lo Chart L-21D, 24F

Phone 813-973-3703 **Fax** 813-991-4815
E-Mail angelalbrammer@gmail.com
Website http://www.tampanorth.com/



Runway	Surface	Length	Width	Lighting		VGSI
				Runway	Approach	
14/32	Asph	3,541ft	50ft	HIRL		N/N

Airport Remarks See Airport Facility Directory remarks and current NOTAMS. Right traffic Rwy 14. Activate airport beacon using CTAF after 2200L. Runway surface has extensive cracking and producing loose aggregate. Clearance delivery available with Tampa approach at (813) 878-2528.

ATIS	CTAF	UNICOM	GND CON	TOWER	APP CON	CLNC DEL	DEP CON
	123.050	123.050					

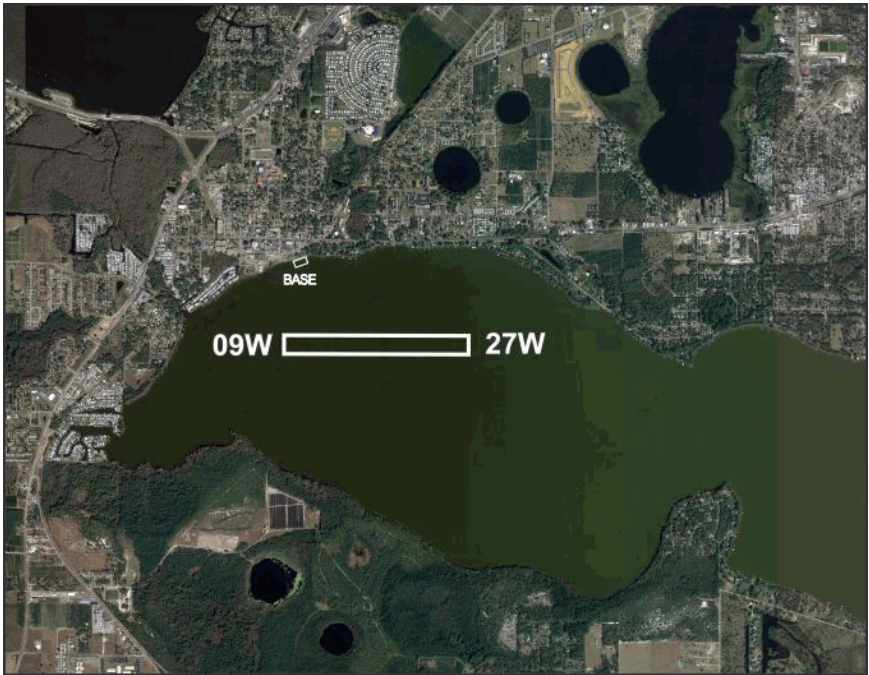
WEATHER 1-800-WX-BRIEF	ASOS / AWOS		Services				
			Airframe	YES	Telephone	YES	
Fixed Base Operator		Telephone		Electronics	NO	Lodging	NO
Tampa North Flight Center		813-973-3703		Powerplant	YES	Dining	YES
				Rental Car	YES	Taxi	YES
				FUEL	100LL		
				ATTENDED (Month/Day/Hr)	ALL/ALL/0800-1700		

**Tavares / Lake
Tavares Seaplane Base**

Owner City of Tavares
Manager Daniel Charles
Address 150 E Ruby St
 Tavares, FL 32778

Identifier FA1
Latitude 28-47.722 N
Longitude 81-43.272 W
Elevation 63 ft
From City 1 Miles SE
Sectional Jacksonville
Hi Chart
Lo Chart

Phone 352-552-4906 **Fax**
E-Mail dcharles@tavares.org
Website <https://www.tavares.org/1217/Seaplane-Base-FA1>



Runway	Surface	Length	Width	Lighting		VGSI
				Runway	Approach	

09W/27W	Water	3,000ft	200ft			
---------	-------	---------	-------	--	--	--

Airport Remarks See Airport Facility Directory remarks and current NOTAMS. Provided VFR ops, public use, Seaplane operators be aware of Leesburg Airport to the northwest. Clearance delivery available w/ Orlando approach at (407) 825-3398.

ATIS	CTAF	UNICOM	GND CON	TOWER	APP CON	CLNC DEL	DEP CON
	122.975	122.975					

WEATHER 1-800-WX-BRIEF	ASOS / AWOS		Services				
				Airframe	NO	Telephone	YES
Fixed Base Operator	Telephone		Electronics	NO	Lodging	YES	
			Powerplant	NO	Dining	YES	
Tavares Seaplane Base	352-742-6267		Rental Car	NO	Taxi	NO	
			FUEL	100LL, Mogas			
			ATTENDED (Month/Day/Hr)	ALL/ALL/0900-1700			

Titusville / Brevard Arthur Dunn Air Park

Owner Titusville-Cocoa Airport District
Manager Justin Hopman ACE
Address 51 Bristow Way
 Titusville, FL 32780

Phone 321-267-8780 **Fax** 321-383-4284
E-Mail jhopman@flyspacecoast.org
Website <https://flyspacecoast.org/arthur-dunn-airpark-x21/>

Identifier X21
Latitude 28-37.353 N
Longitude 80-50.125 W
Elevation 30 ft
From City 2 Miles NW
Section Jacksonville
Hi Chart
Lo Chart L-24F



Runway	Surface	Length	Width	Lighting		VGSI			
				Runway	Approach				
04/22 15/33	Turf Asph	1,805ft 3,025ft	100ft 70ft	MIRL		N/N P2L/P2L			
Airport Remarks	See Airport Facility Directory remarks and current NOTAMS. Parachute jumping. Extensive ultralight activity in vicinity of airport. Airport Beacon out of service indefinitely. Runway 04/22 restricted to ultralight/STOL aircraft. Several towers 1.5 NM South of field. Clearance delivery available w/ Orlando approach at (407) 852-7500.								
ATIS	CTAF	UNICOM	GND CON	TOWER	APP CON	CLNC DEL	DEP CON		
	123.000	123.000			134.950		134.950		
WEATHER 1-800-WX-BRIEF	ASOS / AWOS				Services				
	119.725	321-385-0383			Airframe	YES	Telephone	YES	
Fixed Base Operator		Telephone		Electronics		NO	Lodging		YES
Skydive Space Center		321-267-0016		Powerplant		YES	Dining		NO
				Rental Car		NO	Taxi		YES
				FUEL		100LL, Jet A			
				ATTENDED (Month/Day/Hr)		ALL/ALL/0800-2000			

Titusville / Brevard Space Coast Regional Airport

Owner	Titusville-Cocoa Airport District	Identifier	TIX
Manager	Kevin Daugherty AAE	Latitude	28-30.888 N
Address	51 Bristow Way Titusville, FL 32780	Longitude	80-47.954 W
		Elevation	34 ft
Phone	321-267-8780	From City	5 Miles S
	Fax	Sectional	Jacksonville
E-Mail	kdaugherty@flyspacecoast.org	Hi Chart	H-8H
Website	https://flyspacecoast.org/space-coast-regional-airport-tix/	Lo Chart	L-24F



Runway	Surface	Length	Width	Lighting		VGSI		
				Runway	Approach			
09/27 18/36	Asph Asph	5,000ft 7,319ft	100ft 150ft	MIRL HIRL	REIL / REIL REIL / MALSR	P4L/P4L P4L/P4L		
Airport Remarks	See Airport Facility Directory remarks and current NOTAMS. Bright lights in parking lot 1/4 mile E of Runway 18 may be mistaken for runway lights. ARFF Index A available M-F 0700-1600L or upon request. Fuel after hours call (321) 267-8355 or (321) 603-6380. Clearance delivery available w/ Orlando (407) 852-7500.							
ATIS	CTAF	UNICOM	GND CON	TOWER	APP CON	CLNC DEL	DEP CON	
120.625	118.900	122.950	121.850	118.900	134.950		134.950	
WEATHER 1-800-WX-BRIEF		ASOS / AWOS			Services			
		120.625	321-567-6090		Airframe	YES	Telephone	YES
Fixed Base Operator				Telephone	Electronics	YES	Lodging	YES
Space Coast Jet Center				321-267-8355	Powerplant	YES	Dining	YES
					Rental Car	YES	Taxi	YES
				FUEL	100LL, Jet A			
				ATTENDED (Month/Day/Hr)	ALL/ALL/0700-2100			

**Umatilla / Lake
Umatilla Municipal Airport**

Owner City of Umatilla
Manager Scott Blankenship
Address PO Box 2286
 Umatilla, FL 32784-2286

Phone 352-669-3125
E-Mail sblankenship@umatillafl.org
Website https://www.umatillafl.org/airport

Fax 352-669-8313

Identifier X23
Latitude 28-55.453 N
Longitude 81-39.109 W
Elevation 107 ft
From City 1 Miles E
Sectional Jacksonville
Hi Chart
Lo Chart L-21D, 24F



Runway	Surface	Length	Width	Lighting		VGSI		
				Runway	Approach			
01/19	Asph	2,876ft	60ft	MIRL		P2R/P2L		
Airport Remarks	See Airport Facility Directory remarks and current NOTAMS. Clearance delivery available w/ Orlando approach at (407) 852-7500.							
ATIS	CTAF	UNICOM	GND CON	TOWER	APP CON	CLNC DEL	DEP CON	
	122.900				135.300		135.300	
WEATHER 1-800-WX-BRIEF	ASOS / AWOS				Services			
					Airframe	NO	Telephone	YES
Fixed Base Operator			Telephone		Electronics	NO	Lodging	YES
City of Umatilla			352-669-2290		Powerplant	NO	Dining	YES
					Rental Car	NO	Taxi	NO
					FUEL	100,100LL		
					ATTENDED (Month/Day/Hr)	ALL/TUES-FRI/0830-1200		

Valkaria / Brevard Valkaria Airport

Owner Brevard County
Manager Adam Hied
Address 1 Pilot's Pl
 Valkaria, FL 32950

Phone 321-952-4590 x25789 **Fax**
E-Mail adam.hied@brevardfl.gov
Website https://www.brevardfl.gov/ValkariaAirport

Identifier X59
Latitude 27-57.652 N
Longitude 80-33.500 W
Elevation 26 ft
From City 1 Miles W
Sectional Miami
Hi Chart
Lo Chart L-24F



Runway	Surface	Length	Width	Lighting		VGSI
				Runway	Approach	

10/28	Asph	4,000ft	60ft			P4L/P4R
14/32	Asph	4,000ft	75ft			P4R/P4L

Airport Remarks See Airport Facility Directory remarks and current NOTAMS. Automated UNICOM. Airfield lights not operational during daylight hours. Activate lights using CTAF during nighttime hours. Clearance delivery available w/ Orlando approach at (407) 852-7500.

ATIS	CTAF	UNICOM	GND CON	TOWER	APP CON	CLNC DEL	DEP CON
	122.725	122.725					

WEATHER 1-800-WX-BRIEF	ASOS / AWOS		Telephone	Services			
	119.525			Airframe	YES	Telephone	YES
Fixed Base Operator Valkaria Airport	321-952-4590		Electronics	YES	Lodging	YES	
			Powerplant	YES	Dining	NO	
			Rental Car	YES	Taxi	YES	
			FUEL	100LL			
ATTENDED (Month/Day/Hr)	ALL/MON-FRI/0800-1700						

**Valparaiso / Okaloosa
Destin - Fort Walton Beach Airport / Eglin Air Force Base**

Owner Okaloosa County
Manager Tracy Stage AAE
Address 1701 SR 85 N
 Eglin AFB, FL 32542-1498

Phone 850-651-7160 x4 **Fax** 850-651-7164
E-Mail tstage@myokaloosa.com
Website https://www.flyvps.com/

Identifier VPS
Latitude 30-28.995 N
Longitude 86-31.550 W
Elevation 84 ft
From City 1 Miles SW
Sectional New Orleans
Hi Chart H-8G
Lo Chart L-21C, 22H



Runway	Surface	Length	Width	Lighting		VGSI		
				Runway	Approach			
02/20 12/30	Asph Asph/Conc	10,001ft 11,987ft	300ft 300ft	HIRL HIRL	ALSF1 / ALSF1 / ALSF1	P4L/P4L P4L/P4L		
Airport Remarks	See Airport Facility Directory remarks and current NOTAMS. Joint use facility with Eglin AFB. Large migratory birds year round in vicinity of airport. No ground handling services for GA aircraft at VPS. Restricted to military and air carrier aircraft only. Ramp control frequency 131.775.							
ATIS	CTAF	UNICOM	GND CON	TOWER	APP CON	CLNC DEL	DEP CON	
134.625			121.800	118.200	132.100 125.100	127.700	132.100 125.100	
WEATHER 1-800-WX-BRIEF	ASOS / AWOS					Services		
	134.625				Airframe	NO	Telephone	YES
Fixed Base Operator			Telephone		Electronics	NO	Lodging	YES
					Powerplant	NO	Dining	YES
					Rental Car	YES	Taxi	YES
					FUEL	Jet A		
					ATTENDED (Month/Day/Hr)	ALL/ALL/ALL		

Venice / Sarasota Venice Municipal Airport

Owner City of Venice	Identifier VNC	
Manager Mark Cervasio	Latitude 27-04.276 N	
Address 150 Airport Av E	Longitude 82-26.402 W	
Venice, FL 34285	Elevation 18.1 ft	
	From City 2 Miles S	
Phone 941-486-2711	Sectional Miami	Fax 941-483-5942
E-Mail mcervasio@flyvnc.com	Hi Chart H-8H	
Website https://www.venicegov.com/government/airport	Lo Chart L-21D, 23B	



Runway	Surface	Length	Width	Lighting		VGSI	
				Runway	Approach		
05/23	Asph	5,000ft	150ft	MIRL	REIL / REIL	P2L/P2L	
13/31	Asph	5,640ft	150ft	MIRL	REIL / REIL	P4L/P4L	
Airport Remarks	See Airport Facility Directory remarks and current NOTAMS. Right traffic Rwy 13. Parasailing activity W of airport along beach. Extensive flight training. Noise abatement procedures. Runway 23 preferred departure & calm wind runway. Clearance delivery available w/ Tampa (813) 878-2528.						
ATIS	CTAF	UNICOM	GND CON	TOWER	APP CON	CLNC DEL	DEP CON
	122.725	122.725			119.650 124.950	118.075	119.650 124.950
WEATHER 1-800-WX-BRIEF	ASOS / AWOS				Services		
	119.275	941-486-2718			Airframe	YES	Telephone YES
Fixed Base Operator			Telephone		Electronics	YES	Lodging NO
Skyport Aviation Florida Flight Maintenance, Inc			941-485-1799 941-485-1149		Powerplant	YES	Dining YES
					Rental Car	YES	Taxi YES
					FUEL	100LL, Jet A	
					ATTENDED (Month/Day/Hr)	ALL/ALL/0700-1900	

Vero Beach / Indian River New Hibiscus Airpark

Owner Indian River Flying Services, Inc
Manager James N Orth
Address PO Box 690772
 Vero Beach, FL 32969-0772

Identifier X52
Latitude 27-37.935 N
Longitude 80-31.653 W
Elevation 25 ft
From City 7 Miles W
Sectional Miami
Hi Chart
Lo Chart

Phone 772-473-3446 **Fax**
E-Mail spraybird2@gmail.com
Website



Runway	Surface	Length	Width	Lighting		VGSI
				Runway	Approach	
18/36	Turf	3,100ft	145ft			N/N

	See Airport Facility Directory remarks and current NOTAMS. VFR only. PPR for transient training aircraft call (772) 562-2715. Extensive crop dusting and glider operations. Clearance delivery available w/ Palm Beach approach (561) 275-1430.					
--	---	--	--	--	--	--

ATIS	CTAF	UNICOM	GND CON	TOWER	APP CON	CLNC DEL	DEP CON

122.900							
---------	--	--	--	--	--	--	--

WEATHER 1-800-WX-BRIEF	ASOS / AWOS		Services			
				Airframe	NO	Telephone
Fixed Base Operator	Telephone		Electronics	NO	Lodging	YES
			Powerplant	NO	Dining	NO
			Rental Car	NO	Taxi	NO
			FUEL			
			ATTENDED (Month/Day/Hr)	ALL/ALL/DALGT		

Vero Beach / Indian River Vero Beach Regional Airport

Owner City of Vero Beach
Manager Todd Scher
Address PO Box 1389
 Vero Beach, FL 32961-1389

Identifier VRB
Latitude 27-39.333 N
Longitude 80-25.188 W
Elevation 23.6 ft
From City 1 Miles NW
Sectional Miami
Hi Chart H-8I
Lo Chart L-24F

Phone 772-978-4930 x104 **Fax** 772-567-3459
E-Mail tscher@covb.org
Website <https://www.verobeachairport.com/>



Runway	Surface	Length	Width	Lighting		VGSI
				Runway	Approach	
04/22	Asph	4,974ft	100ft	MIRL	REIL / REIL	P4L/P4L
12L/30R	Asph	3,505ft	75ft	MIRL	REIL / REIL	P2L/P2L
12R/30L	Asph	7,314ft	100ft	MIRL	REIL / REIL	P4L/P4L

Airport Remarks See Airport Facility Directory remarks and current NOTAMS. Right traffic Rwy 12R & 30R. Extensive flight training. PPR for touch & go operations 2200-0700. Noise abatement procedures. Glider operations 8NM WSW. Clearance delivery available w/ Palm Beach at (561) 275-1430 if FSS unavailable.

ATIS	CTAF	UNICOM	GND CON	TOWER	APP CON	CLNC DEL	DEP CON
120.575	126.300	122.950	127.450	126.300	123.625	134.975	123.625

WEATHER 1-800-WX-BRIEF	ASOS / AWOS		Telephone	Services		
	120.575	772-978-9535		Airframe	YES	Telephone
Fixed Base Operator Corporate Air, Inc Sun Aviation Paris Air, Inc Continental Jet Aviation	Telephone 772-569-8473 772-562-9257 772-770-2708 772-299-3739		Electronics	YES	Lodging	YES
			Powerplant	YES	Dining	YES
			Rental Car	YES	Taxi	YES
			FUEL	100,100LL, Jet A		
ATTENDED (Month/Day/Hr)			ALL/ALL/0700-2100			

**Wauchula / Hardee
Wauchula Municipal Airport**

Owner City of Wauchula	Identifier CHN	
Manager Ward Grimes	Latitude 27-30.895 N	
Address 1202 Maurice Sonny Clavel Rd Wauchula, FL 33873	Longitude 81-52.828 W	
	Elevation 107.8 ft	
	From City 5 Miles SW	
Phone 863-773-3115	Sectional Miami	
E-Mail wgrimes@cityofwauchula.com	Hi Chart	
Website https://www.cityofwauchula.com/wauchula-municipal-airport	Lo Chart L-21D, 23B	
Fax 863-773-0406		



Runway	Surface	Length	Width	Lighting		VGSI
				Runway	Approach	
18/36	Asph	4,005ft	75ft	MIRL	REIL / REIL	P4L/P4L

Airport Remarks	See Airport Facility Directory remarks and current NOTAMS. Fuel available 24 hrs with credit card. Clearance delivery available w/ Miami Center (305) 716-1731.
------------------------	---

ATIS	CTAF	UNICOM	GND CON	TOWER	APP CON	CLNC DEL	DEP CON
	122.900				134.550		134.550

WEATHER 1-800-WX-BRIEF	ASOS / AWOS		Telephone	Services		
	118.350	863-767-0559		Airframe	YES	Telephone
Fixed Base Operator Wauchula Municipal Airport	863-773-3115		Electronics	NO	Lodging	NO
			Powerplant	YES	Dining	NO
			Rental Car	YES	Taxi	NO
			FUEL	100LL		
			ATTENDED (Month/Day/Hr)	UNATNDD//		

**West Palm Beach / Palm Beach
North Palm Beach County General Aviation Airport**

Owner Palm Beach County
Manager Tom K Stewart
Address 1000 PBIA, Ste 123
 West Palm Beach, FL 33406

Identifier F45
Latitude 26-50.755 N
Longitude 80-13.340 W
Elevation 22 ft
From City 12 Miles NW
Sectional Miami
Hi Chart
Lo Chart L-23C

Phone 561-471-7405 **Fax** 561-471-9644
E-Mail tkstewart@pbia.org
Website <https://www.pbia.org/about/general-aviation/international-gateway/>



Runway	Surface	Length	Width	Lighting		VGSI
				Runway	Approach	
09L/27R	Turf	3,679ft	75ft			N/N
09R/27L	Asph	4,300ft	100ft	HIRL	REIL / REIL	P2L/P2L
14/32	Asph	4,300ft	75ft	MIRL	REIL / REIL	P2L/P2L

Airport Remarks See Airport Facility Directory remarks and current NOTAMS. Right traffic Rwsy 09R, 14 & 27R. Extensive bird activity in vicinity of airport. Noise abatement procedures & monitoring. Multiple runways may be in use. Fixed Wing & rotorcraft training activity. Clearance delivery w/ Palm Beach (561) 684-9047.

ATIS	CTAF	UNICOM	GND CON	TOWER	APP CON	CLNC DEL	DEP CON
	123.075	123.075			128.300	120.825	128.300

WEATHER 1-800-WX-BRIEF	ASOS / AWOS		Services			
	119.975	561-630-6932	Airframe	YES	Telephone	YES
Fixed Base Operator		Telephone	Electronics	YES	Lodging	YES
Signature Aviation		561-626-9799	Powerplant	YES	Dining	NO
			Rental Car	YES	Taxi	YES
			FUEL	100LL, Jet A		
			ATTENDED (Month/Day/Hr)	ALL/ALL/ALL		

West Palm Beach / Palm Beach Palm Beach County Park Airport

Owner Palm Beach County
Manager Tom K Stewart
Address 1000 PBI, Ste 123
 West Palm Beach, FL 33406

Identifier LNA
Latitude 26-35.583 N
Longitude 80-05.104 W
Elevation 14.2 ft
From City 6 Miles S
Sectional Miami
Hi Chart
Lo Chart L-23C

Phone 561-471-7405 **Fax** 561-471-9644
E-Mail tkstewart@pbia.org
Website <https://www.pbia.org/about/general-aviation/park-airport/>



Runway	Surface	Length	Width	Lighting		VGSI	
				Runway	Approach		
04/22	Asph	3,256ft	75ft	MIRL		P2L/P2L	
10/28	Asph	3,489ft	75ft	MIRL		P2L/P2L	
16/34	Asph	3,421ft	100ft	MIRL		P2L/P2L	
Airport Remarks	See Airport Facility Directory remarks and current NOTAMS. Birds on & in vicinity of airport. Extensive flight training. Helicopters use right traffic to all runways. Noise abatement procedures. Multiple runways may be in use. No touch-n-go's Runway 10/28. Clearance delivery available w/ Palm Beach (561) 684-9047.						
ATIS	CTAF	UNICOM	GND CON	TOWER	APP CON	CLNC DEL	DEP CON
	122.700	122.700			125.200	127.350	125.200
WEATHER 1-800-WX-BRIEF	ASOS / AWOS			Services			
	119.925	561-964-0308		Airframe	YES	Telephone	YES
Fixed Base Operator			Telephone	Electronics	YES	Lodging	YES
Stellar Aviation			561-656-9815	Powerplant	YES	Dining	YES
				Rental Car	YES	Taxi	YES
				FUEL	100LL, Jet A		
				ATTENDED (Month/Day/Hr)	ALL/ALL/0800-1830		

West Palm Beach / Palm Beach Palm Beach International Airport

Owner Palm Beach County
Manager Tom K Stewart
Address 1000 PBI, Ste 123
 West Palm Beach, FL 33406

Identifier PBI
Latitude 26-40.990 N
Longitude 80-05.736 W
Elevation 19.6 ft
From City 3 Miles W
Sectional Miami
Hi Chart H-8I
Lo Chart L-23C

Phone 561-471-7405 **Fax** 561-471-9644
E-Mail tkstewart@pbia.org
Website https://www.pbia.org/



Runway	Surface	Length	Width	Lighting		VGSI
				Runway	Approach	
10L/28R	Asph	10,001ft	150ft	HIRL	MALS R / REIL	P4R/P4L
10R/28L	Asph	3,214ft	75ft	MIRL	REIL / REIL	P4L/P4R
14/32	Asph	6,931ft	150ft	MIRL	REIL / REIL	P4R/P4L

Airport Remarks See Airport Facility Directory remarks and current NOTAMS. Right traffic Rwy 10R. Birds on & in vicinity of airport. Noise abatement procedures. Wingspan restrictions on TWY E, F, L, R, W & Y. PPR for aircraft w/ wingspan greater than 171 ft. EMAS on departure end Runway 14.

ATIS	CTAF	UNICOM	GND CON	TOWER	APP CON	CLNC DEL	DEP CON
123.750		122.950	121.900	118.750 119.100	128.300 125.200	121.600	128.300 125.200

WEATHER 1-800-WX-BRIEF	ASOS / AWOS		Services				
	123.750	561-683-2548	Airframe	YES	Telephone	YES	
Fixed Base Operator		Telephone		Electronics	YES	Lodging	YES
Atlantic Aviation Signature Flight Support Jet Aviation		561-683-4121 561-478-8700 561-233-7200		Powerplant	YES	Dining	YES
				Rental Car	YES	Taxi	YES
				FUEL	100LL, Jet A		
				ATTENDED (Month/Day/Hr)	ALL/ALL/ALL		

**Williston / Levy
Williston Municipal Airport**

Owner City of Williston
Manager Benton Stegall
Address PO Box 160
 Williston, FL 32696-0160

Phone 352-528-4900
E-Mail benton.stegall@willistonfl.org
Website https://willistonairport.org/

Fax

Identifier X60
Latitude 29-21.327 N
Longitude 82-28.312 W
Elevation 76 ft
From City 2 Miles SW
Sectional Jacksonville
Hi Chart H-8H
Lo Chart L-21D, 24G



Runway	Surface	Length	Width	Lighting		VGSI
				Runway	Approach	
05/23	Conc	6,669ft	100ft	HIRL	REIL / REIL	P2L/P2L
14/32	Asph/Conc	4,979ft	60ft		REIL / REIL	P2L/P2L
18/36	Turf	2,051ft	120ft			N/N

Airport Remarks See Airport Facility Directory remarks and current NOTAMS. Right traffic Rwy 18. Sky diving activity in vicinity of airport. Infield berm & trees blocking vision between runway ends. Clearance delivery available w/ JAX approach at (904) 741-0284.

ATIS	CTAF	UNICOM	GND CON	TOWER	APP CON	CLNC DEL	DEP CON
	122.975	122.975			118.600		118.600

WEATHER 1-800-WX-BRIEF	ASOS / AWOS		Telephone	Services			
	118.425	352-528-9949		Airframe	YES	Telephone	YES
City of Williston	352-528-4900		Fixed Base Operator	Electronics	NO	Lodging	YES
			Powerplant	YES	Dining	YES	
			Rental Car	YES	Taxi	NO	
			FUEL	100LL, Jet A1			
ATTENDED (Month/Day/Hr)	ALL/ALL/0730-1730						

**Winter Haven / Polk
Jack Browns Seaplane Base**

Owner Ben Shippo
Manager Ben C Shippo
Address 2704 US Hwy 92 N
 Winter Haven, FL 33881-9157

Phone 863-956-2243
E-Mail ben@brownsseaplane.com
Website www.brownsseaplane.com

Fax

Identifier F57
Latitude 28-03.450 N
Longitude 81-45.768 W
Elevation 140 ft
From City 3 Miles NW
Sectional Jacksonville
Hi Chart
Lo Chart



Runway	Surface	Length	Width	Lighting		VGSI
				Runway	Approach	

01W/19W	Water	3,600ft	2,200ft			
---------	-------	---------	---------	--	--	--

Airport Remarks See Airport Facility Directory remarks and current NOTAMS. VFR only. Recommend N-S pattern to remain clear of & below 900 ft traffic at Winter Haven Regional Airport. Clearance delivery available w/ Tampa approach (813) 878-2528.

ATIS	CTAF	UNICOM	GND CON	TOWER	APP CON	CLNC DEL	DEP CON
------	------	--------	---------	-------	---------	----------	---------

123.050

WEATHER 1-800-WX-BRIEF	ASOS / AWOS		Telephone	Services			
	133.675	863-956-2097		Airframe	YES	Telephone	YES
Fixed Base Operator Jack Brown's SPB	863-956-2243		Electronics	NO	Lodging	NO	
			Powerplant	YES	Dining	NO	
			Rental Car	NO	Taxi	NO	
			FUEL	100LL			
			ATTENDED (Month/Day/Hr)	ALL/ALL/DALGT			

**Winter Haven / Polk
Winter Haven Regional Airport**

Owner	City of Winter Haven	Identifier	GIF
Manager	Troy Heidel	Latitude	28-03.775 N
Address	2073 US Hwy 92 W Winter Haven, FL 33881	Longitude	81-45.199 W
		Elevation	145 ft
		From City	3 Miles NW
Phone	863-298-4551	Sectional	Jacksonville
	Fax 863-298-4553	Hi Chart	H-8H
E-Mail	theidel@mywinterhaven.com	Lo Chart	L-21D, 24F
Website	https://www.mywinterhaven.com/285/Airport		



Runway	Surface	Length	Width	Lighting		VGSI		
				Runway	Approach			
05/23 11/29	Asph Asph	5,005ft 4,001ft	100ft 60ft	MIRL	REIL / REIL REIL / REIL	P2L/P2L N/N		
Airport Remarks	See Airport Facility Directory remarks and current NOTAMS. Glider aircraft operate on & in vicinity of airport. Jack Browns Seaplane Base located on adjacent lake. Runway 05 preferred calm wind runway. GCO available on 121.725 or if GCO unavailable Tampa approach at (813) 878-2528.							
ATIS	CTAF	UNICOM	GND CON	TOWER	APP CON	CLNC DEL	DEP CON	
	123.050	123.050			120.650 119.900		120.650 119.900	
WEATHER 1-800-WX-BRIEF	ASOS / AWOS				Services			
	133.675	863-956-2097			Airframe	YES	Telephone	YES
Fixed Base Operator	Telephone				Electronics	YES	Lodging	YES
Winter Haven Regional Airport	863-298-4551				Powerplant	YES	Dining	YES
					Rental Car	YES	Taxi	YES
					FUEL	100LL, Jet A, Mogas		
					ATTENDED (Month/Day/Hr)	ALL/ALL/0700-1900		

**Zellwood / Orange
Bob White Field**

Owner Tailwheel Holding Company
Manager Peter A Counsell
Address 7011 W Jones Av, Box 494
 Zellwood, FL 32798-0494

Phone 407-884-4809 **Fax**
E-Mail pkcnsell@aol.com
Website <https://www.facebook.com/Bobwhitefieldairport/>

Identifier X61
Latitude 28-44.116 N
Longitude 81-37.747 W
Elevation 78 ft
From City 1 Miles W
Hi Chart Jacksonville
Lo Chart



Runway	Surface	Length	Width	Lighting		VGSI
				Runway	Approach	
09/27	Turf	3,300ft	150ft			N/N

Airport Remarks	See Airport Facility Directory remarks and current NOTAMS. Landing fee. No Back-Taxi on runway, use taxiway on North side. Clearance delivery available w/ Orlando approach at (407) 852-7500.
------------------------	--

ATIS	CTAF	UNICOM	GND CON	TOWER	APP CON	CLNC DEL	DEP CON
	122.800	122.800					

WEATHER 1-800-WX-BRIEF	ASOS / AWOS		Services			
			Airframe	YES	Telephone	YES
Fixed Base Operator	Telephone		Electronics	NO	Lodging	NO
			Powerplant	YES	Dining	NO
			Rental Car	NO	Taxi	YES
			FUEL			
			ATTENDED (Month/Day/Hr)	ALL/ALL/0700-DUSK		

Zephyrhills / Pasco Zephyrhills Municipal Airport

Owner City of Zephyrhills
Manager Nathan R Coleman
Address 39450 South Av
 Zephyrhills, FL 33542

Identifier ZPH
Latitude 28-13.600 N
Longitude 82-09.339 W
Elevation 89.9 ft
From City 1 Miles SE
Sectional Jacksonville
Hi Chart H-8H
Lo Chart L-21D, 24F

Phone 813-780-0030 **Fax** 813-780-0032
E-Mail ncoleman@ci.zephyrhills.fl.us
Website <https://www.ci.zephyrhills.fl.us/199/Airport>



Runway	Surface	Length	Width	Lighting		VGSI	
				Runway	Approach		
01/19 05/23	Asph Asph	6,201ft 5,001ft	100ft 100ft	HIRL MIRL	REIL / REIL	P4L/P4L P4L/P4L	
Airport Remarks	See Airport Facility Directory remarks and current NOTAMS. Right traffic Rwy 19 & 23. Parachute jumping. Be alert for sky diving aircraft descending from 13,500ft & entering opposite pattern for Runway 01/19 E of airport. Glider ops from SR-SS. Noise sensitive areas NE & W of airport. (813) 714-6797 for FBO after hours. Clearance delivery w/ Tampa approach (813) 878-2528.						
ATIS	CTAF	UNICOM	GND CON	TOWER	APP CON	CLNC DEL	DEP CON
	123.075	123.075			119.900		119.900
WEATHER 1-800-WX-BRIEF	ASOS / AWOS			Services			
	118.975	813-780-0031		Airframe	YES	Telephone	YES
Fixed Base Operator			Telephone	Electronics	YES	Lodging	YES
Zephyrhills Municipal Airport			813-780-0030	Powerplant	YES	Dining	YES
				Rental Car	YES	Taxi	YES
				FUEL	100LL, Jet A1+		
				ATTENDED (Month/Day/Hr)	ALL/ALL/0800-1700 ALL/MON-SAT/0800-1700		



FDOT

MILITARY AIRFIELDS

MILITARY AIRFIELDS

Camp Blanding AAF / NG - 2CB

Army National Guard, Starke, FL
29-57-06.90N, 81-58-47.60W
01/19, 3200 x 50, Gravel
07/25, 2200 x 50, Paved
Joint Operations Ctr 904-682-2287

Cape Canaveral AFS - XMR

U.S. Air Force, Cocoa Beach, FL
28-28-03.31N, 80-33-59.85W
13/31, 10000 x 200, Asphalt
Command Post 321-853-4242

Choctaw NOLF - NFI

U.S. Navy, Milton, FL
30-30-25N, 86-57-35W
18/36, 8000 x 150, Asphalt
Operations Center 850-623-7755

Eglin AFB Aux #3 Duke - EGI

U.S. Air Force, Valparaiso, FL
30-38-54.91N, 86-31-19.05W
18/36, 8000 x 150, Asphalt
180/360, 3500 x 60, Asphalt
Command Post 850-884-2013

Eglin AFB Test Site B6 - FL34

U.S. Air Force, Valparaiso, FL
30-37-54.7N, 86-44-49.8W
18/36, 5022 x 90, Asphalt
Command Post 904-882-2013

Eglin AFB - VPS

U.S. Air Force, Valparaiso, FL
30-28-59.7N, 86-31-33W
02/20, 10012 x 300, Asphalt
12/30, 12005 x 300, Asph-Conc
Command Post 850-651-7160 x 4

Harold NOLF - NZX

U.S. Navy, Harold, FL
30-40-43.50N, 86-52.20W
H1 09/27, 5000 x 1400, Turf
Operations Center 850-623-7355

Homestead ARB - HST

USAF Reserve, Homestead, FL
25-29-18.78N, 80-23-00.83W
06/24, 11200 x 300, Conc-Grvd
Command Post 786-415-7529

Hurlburt Field - HRT

U.S. Air Force, Mary Esther, FL
30-25-44.11N, 86-41-19.68W
18/36, 9600 x 150, Concrete
Command Post 850-884-7806

Jacksonville NAS - NIP

(Towers Field)
U.S. Navy, Jacksonville, FL
30-14-01.34N, 81-40-33.81W
10/28, 8000 x 200, Asphalt
14/32, 5984 x 200, Asphalt
Base Operations 904-542-2338

Key West NAS - NQX

(Boca Chica Field)
U.S. Navy, Key West, FL

24-34-28.69N, 81-41-11.92W
04/22, 7002 x 150, Conc-Asph
08/26, 10001 x 200, Conc-Asph
14/32, 7001 x 150, Conc-Asph
Base Operations 305-293-2770

MacDill AFB - MCF

U.S. Air Force, Tampa, FL
27-50-57.63N, 82-31-16.38W
05/23, 11421 x 151, Asphalt
Command Post 813-828-1110

MacDill AFB Aux Field - AGR

U.S. Air Force, Avon Park, FL
27-39-52.26N, 81-20-29.63W
05/23, 8000 x 150, Asphalt
Command Post 813-453-6641

Mayport Naval Station - NRB

(Adm. David L. McDonald Field)
U.S. Navy, Mayport, FL
30-23-30.86N, 81-25-27W
05/23, 8001 x 200, Asphalt
Base Operations 904-270-7126

Naval Surface Warfare Ctr - NBV

U.S. Navy, Panama City, FL
30-10-30.6N, 85-45-9W
H1, 390 x 296, Concrete
Operations Center 904-234-4288

Pace NOLF - NVI

U.S. Navy, Wallace, FL
30-41-58.75N, 87-11-44.33W
H1, 3000 x 3000, Turf
Operations Center 850-623-7475

Patrick Space Force Base - COF

U.S. Air Force, Cocoa Beach, FL
28-14-06.02N, 80-36-35.93W
03/21, 9023 x 200, Asph-Conc
11/29, 4000 x 200, Asphalt
Command Post 854-494-2222

Pensacola NAS - NPA

(Forrest Sherman Field)
U.S. Navy, Pensacola, FL
30-21-11.78N, 87-19-04.69W
01/19, 7137 x 200, Asphalt
07L/25R, 8002 x 200, Asphalt
07R/25L, 8001 x 200, Asphalt
Quarterdeck 850-452-2735

Santa Rosa NOLF - NGS

U.S. Navy, Milton, FL
30-36-39N, 86-56-24W
05/23, 09/27, 14/32, 18/36
All Runways 4500 x 150, Asphalt
Operations Center 850-623-7654

Site X NOLF - NSX

U.S. Navy, Jay, FL
30-48-53.44N, 87-10-5.29W
H1, 100 x 100, Concrete
H2, 50 x 50, Gravel
H3, 50 x 50, Gravel
H4, 50 x 50, Gravel
H5, 50 x 50, Gravel

H6, 50 x 50, Gravel
H7, 50 x 50, Gravel
H8, 50 x 50, Gravel
H9, 100 x 100, Concrete
H10, 50 x 50, Gravel
H11, 40 x 40, Gravel
H12, 50 x 50, Gravel
H13, 50 x 50, Gravel
H14, 50 x 50, Gravel
H15, 1800 x 75, Asphalt
H16, 50 x 50, Turf
H17, 50 x 50, Gravel
H18, 50 x 50, Gravel
H19, 50 x 50, Gravel
H20, 50 x 50, Gravel
H21, 1800 x 75, Asphalt
H22, 1800 x 75, Asphalt
H23, 1800 x 75, Asphalt
H24, 1800 x 75, Asphalt
H25, 50 x 50, Gravel
H26, 50 x 50, Gravel
H27, 1800 x 75, Asphalt
Operations Center 850-623-7121

Spencer NOLF - NRRQ

U.S. Navy, Pace, FL
30-37-0N, 87-8-0W
04L/22R, 04R/22L, 09L/27R, 9R/27L
13L/31R, 13R/31L, 18L/36R, 8R/36L
All Runways 1800 x 150, Asphalt
Operations Center 850-623-7645

Tyndall AFB - PAM

U.S. Air Force, Panama City, FL
30-04-08.57N, 85-34-29.9W
14L/32R, 10004 x 200, Conc-Grvd
14R/32L, 9135 x 150, Asph-Conc
Command Post 850-283-1110

Whitehouse NOLF - NEN

U.S. Navy, Jacksonville, FL
30-20-58.18N, 81-52-01.16W
12/30, 8000 x 150, Asphalt
Base Operations 904-270-5401

Whiting Field NAS North - NSE

U.S. Navy, Milton, FL
30-43-20.89N, 87-01-26.04W
05/23, 6002 x 200, Asphalt
14/32, 6002 x 200, Asphalt
Operations Center 850-623-7333

Whiting Field NAS South - NDZ

U.S. Navy, Milton, FL
30-41-54.86N, 87-00-51.86W
05/23, 5997 x 200, Asphalt
14/32, 6001 x 200, Asphalt
Operations Center 850-623-7177

AAF - Army Air Field
AFB - Air Force Base
AFS - Air Force Station
ARB - Air Reserve Base
Aux Field - Auxiliary Field USAF
NAS - Naval Air Station
NOLF - Naval Outlying Field



FDOT

PRIVATE AIRPORTS

PRIVATE AIRPORTS

Adana Airfield

40FL 26-57.155N, 81-52.257W
05/23, 1,013x60, Unpaved

George A Pertuit

5640 Acorn Ranch Rd
Punta Gorda, FL 33982
941-404-3238

Aero Acres Airport

FD88 27-20.519N, 80-31.320W
10/28, 3,100x50, Paved

Shannon Osteen

18505 Tranquility Base Ln
Port Saint Lucie, FL 34987
423-802-4261

Ames Field

6FL8 29-35.248N, 82-52.274W
18/36, 2,445x70, Unpaved

Dwight Junkin

9069 SE CR 319
TRENTON, FL 32693
352-263-7968

Angels Field Stolport

FL52 30-28.750N, 84-04.500W
01/19, 2,000x75, Unpaved

Lee Majors

11215 Turkey Roost Rd
Tallahassee, FL 32317
850-545-0919

Antiquers Aerodrome

FD08 26-27.921N, 80-08.986W
09/27, 4,983x85, Unpaved

William B Lumley

7320 Skyline Dr
Delray Beach, FL 33446-2218
561-496-4434

Bent Willies Airport

52FA 27-56.377N, 81-25.922W
03/, 2,300x140, Unpaved

William L Whidden

11210 W Beach Pkwy
Lake Wales, FL 33898
407-616-7764

Big Cypress Airfield

59FD 26-19.217N, 80-59.267W
10/28, 6,000x50, Paved

Aaron Wainman

1440 SW 43rd St
Fort Lauderdale, FL 33315
239-849-2365

Big Oaks Ranch Airport

6FD2 28-40.017N, 81-05.070W
18/36, 2,715x120, Unpaved

Richard B Green

11245 East Parker Road
Parker, CO 80138
303-868-0573

Bird Field

FA11 30-37.312N, 83-15.568W
18/36, 2,450x50, Unpaved

Frank Bird III

435 NW 18th Pl
Jennings, FL 32053
229-563-2271

Blackwater Airfield

8FD3 30-52.661N, 86-51.264W
18/36, 4,500x75, Unpaved

Lance Lovett

Florida Forest Service
3266 Capital Cir SW
Tallahassee, FL 32310
850-681-5986

Blackwater Creek Ultralight Flightpark

9FD2 28-08.667N, 82-09.667W
17U/35U, 2,300x150, Unpaved

kyle v salvato

4241 Sky Dive Lane
Zephyrhills, FL 33542
631-241-7272

Blanket Bay Airport

6FD5 27-46.718N, 81-05.987W
10/28, 2,930x110, Unpaved

Bryan C Bexley

PO Box 18163
Tampa, FL 33679
813-299-6165

Blue Ridge Flightpark

34FD 28-51.433N, 80-54.420W
17/35, 3,300x100, Unpaved

Andrew Aurigema

1685 Maytown Rd
Oak Hill, FL 32759
386-314-6362

BNCFI Airport

34FD 29-34.850N, 81-35.513W
01/19, 520x87, Unpaved

Bernard Noel B Campagnac

470 San Mateo Rd
San Mateo, FL 32187
386-666-1523

Bradley Airstrip

FD31 29-55.555N, 82-41.586W
18/36, 2,450x50, Unpaved

Juanita S Bradley

PO Box 337
Fort White, FL 32038
386-365-5669

Bradshaw Tree Farm Airport

FL62 28-56.916N, 81-24.787W
09/27, 2,100x100, Unpaved

Billie Albert

32502 Pine Rd
Eustis, FL 32736
386-547-3344

Brady Ranch Airport

80FD 27-06.803N, 80-38.003W
14/32, 3,600x65, Paved

Marilyn Brady

PO Box 536
Okeechobee, FL 34973
772-597-3565

Breezy Knoll Airport

0FD5 30-49.200N, 86-20.667W
09/27, 2,100x100, Unpaved

Victoria M Waterman

1359 Long Rd
Defuniak Springs, FL 32433
850-758-6625

Buchanan Airport

56FL 30-52.561N, 87-12.448W
01/19, 2,460x50, Unknown

Gary F Buchanan

2951 Bud Diamond Rd
Jay, FL 32565
850-675-6878

Buckingham Field

FL59 26-38.604N, 81-42.622W
14/32, 3,956x75, Paved

Mike Haslam

1591 Homestead Rd
Lehigh Acres, FL 33971
239-694-2174

Buddy's Ag Service Airport

9FD9 30-07.347N, 82-58.075W
01/19, 2,560x50, Unpaved

Tommy E White

10791 184th St
McAlpin, FL 32062
386-362-4847

Burntwood Ranch Airport

FL43 28-16.900N, 81-55.467W
15/33, 2,400x75, Unpaved

Alejandro Villanueva-Dacasa

6225 Deen Still Rd
Lakeland, FL 33809
863-660-5202

Calusa Ranch Airport

FL77 26-03.272N, 81-04.071W
14/32, 1,835x100, Unpaved

Wayne M Drake

662 Nottingham Forest Cir
Saint Johns, FL 32259
904-703-5040

Cannon Creek Airpark

15FL 30-09.344N, 82-40.041W
18/36, 3,500x24, Paved

Mel Towner

271 SW Plantation Ter
Lake City, FL 32025
505-301-2793

Cedar Knoll Flying Ranch Airport

01FL 28-46.917N, 81-09.550W
18/36, 3,600x75, Unpaved

William D Lowery

3000 W Osceola Rd
Geneva, FL 32732
407-947-5777

PRIVATE AIRPORTS

Cedars Airfield

FA71 29-13.709N, 82-56.584W
18/36, 2,435x30, Paved
Marvin L Franks
6831 SW 105th Av
Cedar Key, FL 32625
352-477-0105

Central Florida Airpark

2FA6 28-48.666N, 82-03.922W
02/20, 4,160x75, Unpaved
Lance Linton
1511 Taylor Av
Coleman, FL 33521-0600
410-253-8040

Charlotte's Field

53FD 30-28.650N, 84-02.083W
10/28, 1,950x75, Unpaved
James O Bragdon
424 Greater Elizabeth Rd
Monticello, FL 32344
850-997-2779

Charlton Strip

05FL 26-31.383N, 81-24.500W
09/27, 2,900x60, Unpaved
John D Charlton
1295 Neely Davis Rd
PO Box 66
Felda, FL 33930
863-777-1555

Cheryl-Lane Landings Airport

09FD 28-40.266N, 82-05.238W
18/36, 2,644x100, Unpaved
Lester A Coggins Jr
9595 Silver Lake Dr
Leesburg, FL 34788
352-267-5043

Chieffland Sky Ranch Airport

51FL 29-23.729N, 82-52.187W
18/36, 3,180x75, Unpaved
Jonathan A Pitts
4771 NW 60th Ave
Chieffland, FL 32626
352-535-6017

Chineseegut Airport

5FD7 28-36.158N, 82-22.133W
09/27, 2,500x50, Paved
Debra D Selph
22360 Pilots Path
Brooksville, FL 34601
352-796-4948

Chipola Airpark

5FL8 30-53.295N, 85-10.062W
18/36, 2,850x350, Unpaved
Bobby Capozzi
5103 Willis Rd
Greenwood, FL 32443
352-443-0365

Citrus Hedging Ranch Airport

9FD 27-20.003N, 80-44.170W
17/, 2,571x70, Unpaved
Marco Rodriguez
9000 ne 120th street
Okeechobee, FL 34972
954-937-4133

Clark Field

8FA1 30-03.177N, 82-14.493W
09/27, 2,000x60, Unpaved
Kevin Clark
22811 NE 123rd Path
Raiford, FL 32083-2703
904-966-9372

Coe Field

8FA4 29-00.642N, 81-07.935W
07/, 2,700x100, Unpaved
16/, 2,700x100, Unpaved
William J Coe
228 Lake Talmadge Rd
Deland, FL 32724
386-804-2323

Collier/Pine Barren Airpark

FD89 30-49.628N, 87-21.499W
09/27, 2,600x100, Unpaved
Neal Collier
3251 S Pine Barren Rd
McDavid, FL 32568
850-572-8405

Cooksey Brothers Airport

FD42 30-12.678N, 83-03.228W
09/27, 3,500x80, Unpaved
Aaron D Collins
12544 Bass Rd
Live Oak, FL 32060
386-362-8875

Coral Creek Airport

FA54 26-51.271N, 82-15.072W
05/23, 6,000x100, Paved
Stephanie Newman
18130 Edison Av
Chesterfield, MO 63005
636-532-9205

Corkscrew Trace Airpark

1FD4 26-26.721N, 81-36.438W
03/21, 4,000x60, Unpaved
Quinn S Ruelle
6018 Cajeput Ln
Bonita Springs, FL 34134
239-947-1355

Cotton Strip

17FA 26-42.804N, 81-32.121W
18/36, 2,500x94, Unpaved
Michael L Shults
6118 W SR 80
LaBelle, FL 33935
863-885-1292

Croom-a-Chobee

4FA2 28-37.545N, 82-08.481W
10/28U, 2,000x60, Unpaved
Audra Platt
2452 SW 90th Place
Bushnell, FL 33513
352-568-5389

Cross Creek Farms Stolport

04FL 29-14.366N, 81-13.320W
09/27, 2,420x115, Unpaved
Blaze Secor
285 W Woodhaven Cir
Ormond Beach, FL 32174
386-547-2534

Crosswind Farm Airport

FL19 29-14.450N, 82-21.250W
18/36, 3,900x75, Unpaved
John E Reiss
14024 NW Hwy 464B
Morrison, FL 32668
352-732-3875

Crystal Village Airport

2FLO 30-27.067N, 85-40.633W
03/21, 3,425x75, Unpaved
Michael D Highsmith
5174 Airpark Blvd
ChIPLEY, FL 32428
850-832-1786

Cub Haven Stolport

FD53 28-27.250N, 82-12.933W
18/36, 1,866x50, Unpaved
James A Sprigg
36320 Tribby Rd
Dade City, FL 33523
352-583-2163

Cuyler Field

FD27 30-21.743N, 82-13.482W
09/27, 3,230x65, Unpaved
Curtis L Miller
10750 S Runway Cir
Glen Saint Mary, FL 32040
904-653-2583

Deep Forest Airport

FD48 30-14.459N, 81-26.994W
18/36, 6,630x60, Paved
John R Cathey
PO Box 16771
Jacksonville, FL 32245
904-509-8501

DJ Farm Airport

FA93 30-27.617N, 83-08.867W
18/36, 1,300x80, Unpaved
Dennis L Wolcott
6299 SW 52nd Ln
Jasper, FL 32052
386-938-5846

Dog Island Airport

FA43 29-48.587N, 84-35.286W
15/33, 2,600x100, Unpaved
Randy E Cannon
HC 63, Box 5037
Carrabelle, FL 32322
850-528-5568

PRIVATE AIRPORTS

Dogwood Farms Airport
FA26 30-35.717N, 84-25.317W
 09/27, 2,625x60, Unpaved
Guy De La Valdene
 606 Robin Ln
 Havana, FL 32333
 850-445-4024

Dragonfly Airport
7FL8 27-26.636N, 80-33.903W
 11/29, 2,000x50, Unpaved
Peter W Harrison
 PO Box 14920
 Fort Pierce, FL 34979-4920
 772-216-4270

Drake Ranch Stolport
7FD2 28-59.415N, 82-19.822W
 16/34, 1,430x90, Unpaved
 06/24, 2,145x90, Unpaved
Ann Louise Drake
 804 Hamilton Place Ct
 Winter Park, FL 32789
 407-256-3825

Duda Airstrip
FA69 26-35.271N, 80-38.237W
 18/36, 2,600x50, Paved
Tracy D Chapman
 PO Box 620257
 Oviedo, FL 32762-0257
 407-365-2111

Dugger Field
0FD3 30-29.785N, 86-05.630W
 08/26, 2,100x50, Unpaved
 13/31, 3,750x50, Unpaved
Jim Lewey
 631 Travelers Rest Rd
 Samson, AL 36477
 334-447-5195

Eagles Nest Aerodrome
FD44 29-25.624N, 81-36.254W
 18/36, 3,212x75, Unpaved
Rick Toller
 523 Georgetown Shortcut Rd
 Crescent City, FL 32112
 386-467-3011

Early Bird Airport
FA86 29-12.878N, 82-22.299W
 07/25, 2,212x60, Unpaved
Charles L McLeod
 2590 NW 150th Av
 Ocala, FL 34482
 970-946-8421

Estherbrook Aerodrome
7FD9 30-37.371N, 83-17.139W
 18/36, 2,300x100, Unpaved
Shelly R Decker
 PO Box 400
 Pinetta, FL 32350
 850-929-2406

Ezell Airport
5FL1 29-54.277N, 83-36.433W
 01/19, 2,990x50, Unpaved
Danny Ezell
 15030 Beach Rd
 Perry, FL 32348
 850-578-2558

Fellsmere Airport
4FL3 27-44.502N, 80-39.970W
 09/27, 4,700x120, Unpaved
Dawn Cosner
 7735 CR 512
 Fellsmere, FL 32948
 772-571-1922

Field Of Dreams Airport
FD59 28-28.217N, 82-14.455W
 11/29, 2,464x100, Unpaved
Margaret Fleming
 21412 Field of Dreams Ln
 Dade City, FL 33523
 352-583-2400

Finlayson Farms Airport
9FL8 30-36.996N, 83-39.143W
 09/27, 2,400x100, Unpaved
John M Finlayson Sr
 25 Fincrest Cir
 Greenville, FL 32331
 850-997-6203

Florida Sheriffs Boys Ranch Airport
FL08 30-24.878N, 83-01.066W
 18/36, 2,600x100, Unpaved
Cedric D Perry
 PO Box 2000
 Live Oak, FL 32064
 386-842-5555

Fly In Ranches Airport
FD25 27-33.752N, 80-29.987W
 18/36, 2,460x120, Unpaved
Bob Youngblood
 2450 84th Av SW
 Vero Beach, FL 32968
 772-453-9999

Flying A Ranch Airport
FL84 30-36.035N, 81-34.250W
 06/24, 2,691x50, Unpaved
Freddy H Arnett Jr
 85454 Flying A Ranch Dr
 Yulee, FL 32097
 904-225-5635

Flying Baron Estates Airport
10FA 28-47.849N, 81-56.155W
 11/29, 5,750x50, Paved
Peter T Strimenos
 1048 Strimenos Ln
 Leesburg, FL 34748
 352-408-1524

Flying C Farm Airport
FD16 29-57.850N, 82-52.417W
 18/36, 3,000x65, Unpaved
Robert C Cassube
 PO Box 266
 Branford, FL 32008
 386-209-3405

Flying Cow Air Ranch Airport
FD39 27-09.333N, 80-41.500W
 14/32, 3,021x50, Unpaved
Woodrow E Woods
 10151 SE 126th Blvd
 Okeechobee, FL 34974
 561-722-5205

Flying Dutchman Ranch Airport
FD29 29-07.833N, 82-07.150W
 09/27, 3,000x55, Unpaved
Steve Morse
 PO Box 3068
 Ocala, FL 34478
 352-216-4130

Flying H Airport
FL99 28-52.566N, 81-53.338W
 18/36, 2,640x100, Unpaved
Dean D Humphrey
 3495 U.S. Hwy 441
 Fruitland Park, FL 34731
 352-787-5493

Flying Harness Farm Airport
37FL 29-43.167N, 82-50.644W
 18/36, 2,400x70, Unpaved
Bill West
 1800 SW 15th St
 Bell, FL 32619
 407-590-5254

Flying L Airport
7FA3 26-47.867N, 81-31.500W
 09/27, 4,500x85, Unpaved
William B Lumley
 7320 Skyline Dr
 Delray Beach, FL 33446
 561-496-4434

Flying Palomino Ranch Airport
5FA1 28-52.683N, 81-56.455W
 09/27, 2,600x100, Unpaved
Steve J Isaacs
 36422 Micro Racetrack Rd
 Fruitland Park, FL 34731
 362-267-4968

Flying S Ranches Airport
33FL 27-51.652N, 80-59.992W
 04/22, 3,200x100, Unpaved
Peter T Strimenos
 1023 W Dixie Av
 Leesburg, FL 34748
 352-408-1524

Flying Tiger Field
FL54 29-56.109N, 82-24.647W
 09/27, 5,000x60, Paved
 18/36, 4,000x200, Unpaved
John D Rimes
 PO Box 188
 Worthington Springs, FL 32697
 352-538-7010

PRIVATE AIRPORTS

Flying W AirRanch Airport

9FL1 28-41.000N, 82-09.817W
09/27, 3,300x100, Unpaved

Robby Williams

5015 CR 316A
Bushnell, FL 33513
352-603-0611

Flyjivefly Airport

62FL 27-50.667N, 81-26.350W
09/27, 3,500x48, Paved

Jerry Kerby

2600 Cedarwood Dr
Lake Wales, FL 33898
718-689-2862

Folsom Airport

2FL3 30-40.350N, 85-05.000W
18/36, 2,500x50, Unpaved

Gary A Folsom

6155 Rocky Creek Rd
Marianna, FL 32448
850-557-7181

Forever Florida Airport

31FL 28-02.601N, 81-01.154W
09/27, 3,000x150, Unpaved

Lynn McGonagill

38 Lake View Dr W
Ocala, FL 34482
352-237-8552

Fort Atkinson Plantation Airport

9FD7 30-11.783N, 83-18.383W
09/27, 3,000x60, Paved

George Morissette

PO Box 541789
Merritt Island, FL 32954
321-508-6964

Fox Field

FL02 29-53.311N, 82-47.869W
13/31, 2,425x50, Unpaved

Ronald A Manna

10350 NE 5th Av
Branford, FL 32008
386-935-3355

Garcon Field

24FL 30-29.712N, 87-05.148W
09/27, 3,150x50, Unpaved

Edwin Henry

1637 Pearson Rd
Milton, FL 32583
850-910-3560

Garner Field

FA55 30-46.750N, 85-46.117W
18/36, 3,000x100, Unpaved

Howard E Garner

3849 Hwy 90
Bonifay, FL 32425
850-326-3100

Gary Stark Airport

5FL6 27-24.301N, 80-48.688W
09/27, 1,875x60, Unpaved

Gary L Stark

16950 US 441 N
Okeechobee, FL 34972
863-697-8024

Gator Airport

72FL 28-09.451N, 81-34.088W
09/27, 1,800x75, Unpaved

Robert L Albritton

4525 Albritton Rd
Saint Cloud, FL 34772
407-892-4546

George T McCutchan Airstrip

8FL6 30-40.412N, 86-51.114W
18/, 2,500x150, Unpaved

01/, 2,500x150, Unpaved

Clay T McCutchan

11175 Hwy 90
Milton, FL 32583
850-240-3217

Geraci Airport

FL35 28-10.500N, 82-29.267W
01/19, 2,500x75, Unpaved

Roy N Geraci

PO Box 510
Lutz, FL 33548
813-335-1501

Gleim Field

FD81 29-42.149N, 82-25.543W
09/27, 1,350x50, Unpaved

Garrett Gleim

PO Box 12848
Gainesville, FL 32604
352-870-0661

Gore Airport

4FL9 28-08.601N, 81-38.821W
09/27, 1,880x100, Unpaved

David W Gore

PO Box 519
Davenport, FL 33836
863-326-3416

Grass Patch Airport

00FA 28-38.717N, 82-13.133W
08/26, 3,200x30, Paved

James E Wade III

7787 SW 70th Dr
Bushnell, FL 33513
352-303-4887

Grass Roots Airpark

06FD 28-38.500N, 81-53.100W
18/36, 3,400x120, Unpaved

David Gay

20201 Whistling Wire Ln
Groveland, FL 34736
407-234-6986

Green Swamp Aerodrome

FD33 28-12.701N, 81-59.922W
18/36, 2,375x50, Unpaved

Jack McCloy

11485 Ironhead Trl
Lakeland, FL 33809
863-712-7447

Griffins Peace River Ranch Airport

FL00 27-25.136N, 81-49.955W
17/35, 3,000x100, Unpaved

Stewart W Hurst

PO Box 127
Frostproof, FL 33843
863-635-2251 ext 256

Griswold Airport

8FL9 30-49.214N, 87-07.780W
09L/, 2,790x150, Unpaved

Damon A Griswold

10584 Hwy 89
Jay, FL 32565
850-781-7511

Gyro Town USA Stolport

23FL 27-41.067N, 82-14.650W
09/27, 2,200x50, Unpaved

Ernest E Boyette

19242 Grange Hall Lp
Wimauma, FL 33598
813-455-9954

Hale 700 Airport

FL29 27-21.669N, 80-34.253W
09/27, 2,850x75, Unpaved

Ronald L Edwards

660 Beachland Blvd, Ste 301
Vero Beach, FL 32963
772-234-2410

Haller Airport

7FL4 29-54.259N, 81-41.108W
18/36, 2,600x75, Unpaved

Joseph Tierney

1196 Crosswinds Dr
Green Cove Springs, FL 32043
904-704-0657

Harpers Fly-In Ranch Airport

0FL0 26-43.833N, 81-09.833W
14/32, 2,200x65, Unpaved

Suzanne Harper

14825 Center Av
Clewiston, FL 33440
561-755-7453

Hidden Lake Airport

FA40 28-16.933N, 82-38.750W
05/23, 4,425x50, Paved

Craig A Laporte Esq

8385 Cessna Dr
New Port Richey, FL 34654
727-846-3521

Hidden River Airport

22FA 27-18.186N, 82-16.356W
09/27, 2,555x50, Paved

Jeff Johnson

15600 Hancock Rd
Sarasota, FL 34240
813-376-3692

Hobby Hill Airport

2FD1 28-58.532N, 81-55.122W
18/36, 3,305x100, Unknown

Gary E Wimberly

17057 SE 140th Av
Weirsdale, FL 32195
352-753-0991

PRIVATE AIRPORTS

Horseshoe Acres Airpark

FA24 27-05.600N, 80-36.733W
18/36, 2,300x50, Paved
Bruce A Rowland
403 S Sapidilla Av
West Palm Beach, FL 33401
561-901-4233

Hummingbirds Landing Airport

FL40 27-07.258N, 81-48.162W
09/1, 3,153x100, Unpaved
Kevin E Daughtrey
6981
SE Hwy31
Arcadia, FL 34266
863-444-0556

Hutson Airfield

8FL0 29-43.700N, 81-26.328W
18/36, 2,210x50, Unpaved
09/27, 2,336x50, Unpaved
Garrett Gleim
PO Box 12848
Gainesville, FL 32604
352-870-0661

Indian Hammock Airport

FL75 27-32.519N, 80-49.987W
11/29, 3,160x100, Unpaved
Matt Dorriety
32801 US Hwy 441 N, #400
Okeechobee, FL 334972
863-763-9401

Indian River Aerodrome

FL74 27-35.919N, 80-30.120W
17/35, 2,600x150, Unpaved
Dave J Von Linsowe
160 Sopwith Dr
Vero Beach, FL 32968
772-563-3671

Ingalls Field Airport

FL12 30-35.429N, 84-01.827W
12/30, 5,550x100, Unpaved
Kent Yown
11418 Cherokee Plantation Ct
Tallahassee, FL 32312
850-445-0031

J R's Stolport

66FD 29-00.217N, 82-33.317W
09/27, 1,315x60, Unpaved
John Rizzo Jr
PO Box 3262
Dunnellon, FL 34430-3262
352-257-7746

J-22 Ranch Airport

16FL 30-43.511N, 87-12.082W
18/36, 2,595x227, Unpaved
Brian Willis
7996 Skyhawk Rd
Pace, FL 32571
850-291-2827

Jefferson Landings Airport

74FL 30-35.211N, 83-42.361W
18/36, 6,395x75, Unpaved
Melvin E Anderman
113 E 2nd Ct
Greenville, FL 32331
850-997-0473

Jim Finlay Farm Airport

28FL 29-26.474N, 81-35.066W
18/36, 2,233x80, Unpaved
Frits Abbing
PO Box 774
Crescent City, FL 32112
386-698-3027

Johary Airport

FL58 29-01.582N, 81-59.272W
18/36, 3,856x150, Unpaved
C F Johary Sr
1321 Apopka Airport Rd, Unit A
Apopka, FL 32712
321-948-3368

Joy Farms Airport

0FD9 30-39.128N, 86-06.563W
04/22, 1,975x60, Unpaved
Brian D Goff
4979 S Hwy 331
Defuniak Springs, FL 32435
850-892-2659

Jumbolair-Greystone Airport

17FL 29-16.815N, 82-07.489W
18/1, 7,550x200, Paved
09/27, 3,000x100, Unpaved
Robert A Bull
PO Box 510310
Melbourne Beach, FL 32951
321-339-8902

Kiever Airport

8FL2 29-00.066N, 82-06.039W
18/1, 3,100x100, Unpaved
Robert Kiever
15010 SE 28th Ct
Summerfield, FL 34491
908-334-3232

Kings Field

21FL 28-30.517N, 81-48.017W
15/33, 1,828x200, Unpaved
08/26, 2,305x200, Unpaved
Jack King
11320 Monte Vista Rd
Clermont, FL 34711
407-467-6969

Kings Port Airport

FD72 27-10.970N, 81-23.438W
18/36, 2,800x70, Unpaved
Edward Feagle
212 Park Land Dr
Lake Placid, FL 33852-5195
910-358-0917

Kirkland Airport

FD26 30-58.911N, 85-29.546W
18/36, 1,890x50, Unpaved
W R Kirkland
5673 Hwy 77
Graceville, FL 32440
850-272-3909

Kitty Hawk Estates Airport

FL09 30-20.339N, 83-08.623W
11/29, 5,000x150, Unpaved
Kelly Caudill
6277 185th Rd
Live Oak, FL 32060
386-688-2900

Lafayette Landings Airport

FD90 29-10.116N, 81-15.887W
15/33, 3,100x200, Unpaved
Todd Wahley
3150 Lafayette Landings Dr
De Leon Springs, FL 32130
386-801-5855

Lake City Airpark

FL27 30-02.631N, 82-36.235W
05/1, 3,215x150, Unpaved
Dan Dannecker
355 SW Aviation Dr
Lake City, FL 32025
772-485-2528

Lake Clinch Airport

52FL 27-45.018N, 81-33.571W
18/36, 2,840x100, Unpaved
Bob Komro
330 Airport Rd
Frostproof, FL 33843
715-495-2003

Lake Montaza Airport

83FD 27-34.817N, 80-48.917W
06/24, 2,000x100, Unpaved
Andrew Kruss
2843 S Bayshore Dr, 8B
Miami, FL 33133
305-496-2950

Lake Persimmon Airstrip

03FA 27-21.186N, 81-24.488W
09/27, 2,000x100, Unpaved
David B Piper
128 Pine Tree Dr
Lake Placid, FL 33852
630-802-4405

Lake Suzy Estates Airport

20FL 27-02.553N, 82-02.622W
12/30, 3,600x200, Unpaved
Gerald Downs
11970 SW Kingsway Cir
Lake Suzy, FL 34269
941-629-7568

Lake X Airport

57FA 28-12.518N, 81-07.154W
17/35, 5,200x60, Paved
Rich Adair
7965 Old Melbourne Hwy
Saint Cloud, FL 34771
407-709-1745

PRIVATE AIRPORTS

Lakeview Airstrip

7FA8 30-31.533N, 83-51.483W
16/34, 1,750x80, Unpaved
William A May
55 S Ojibwa Rd
Monticello, FL 32344
850-556-0274

Lee Farms Airport

FL80 29-20.082N, 82-10.006W
18/36, 3,000x85, Unpaved
C K Lee
2323 W Hwy 329
Citra, FL 32113-3957
352-843-0136

Leeward Air Ranch Airport

FD04 29-05.049N, 82-01.939W
18/36, 6,247x150, Unpaved
Kent A Leeward
PO Box 1476
Ocala, FL 34478
352-213-4000

Lindbergh's Landing Airstrip

FA35 25-37.180N, 80-29.539W
09/27, 4,000x100, Unpaved
Manny Garcia
13500 SW 134th Av, A1
Miami, FL 33186
305-978-8037

Link Field

63FD 29-41.922N, 82-29.489W
18/36, 2,000x50, Unpaved
Louis Callard
13100 NW 50th Av
Gainesville, FL 32606
352-318-3683

Little Deer Airport

16FA 26-01.856N, 81-02.321W
12/30, 2,680x100, Unpaved
12L/30R, 2,680x100, Unpaved
Charles P Munz
23600 SW 162nd Av
Homestead, FL 33031-1323
305-247-3226

Little River Airport

FL10 30-06.897N, 82-54.541W
18/36, 3,375x50, Unpaved
09/27, 2,668x50, Unpaved
Lance Logan
18264 77th Pl
McAlpin, FL 32062
561-779-9932

LM-ETS Heliport

54FD 28-22.050N, 81-04.567W
15/33, 3,079x60, Unpaved
Delquawn L Hardy
19040 Cocoa Water Plant Rd
Orlando, FL 32805
407-568-7100

Long Branch Farms Airport

2FA3 30-48.764N, 86-38.242W
09/27, 2,300x150, Unpaved
William A Barnhill
PO Box 323
Baker, FL 32531
850-803-2367

Love Field

97FL 28-57.716N, 81-53.488W
09/27, 2,500x100, Unpaved
18/36, 3,600x125, Unpaved
Sam B Love
10825 SE Sunset Harbor Rd
Summerfield, FL 34491
352-572-9382

Loxahatchee Airport

7FD6 26-37.354N, 80-18.320W
12/30, 1,800x65, Unpaved
Jamie B Mandel
3921 Alton Rd, #465
Miami Beach, FL 33140
917-593-1644

Lykes Brighton Airport

8FD5 27-11.336N, 81-05.221W
18/36, 2,400x70, Unpaved
Derek Hendrie
106 SW CR 721
Okeechobee, FL 34974
863-763-3041

Lykes Ft Basinger Airstrip

7FD1 27-22.783N, 81-08.839W
07/25, 4,200x50, Unpaved
Derek Hendrie
106 SW CR 721
Okeechobee, FL 34974
863-763-3041

Lykes Moore Haven Airport

7FA2 26-52.690N, 81-08.405W
18/36, 2,400x60, Unpaved
Derek Hendrie
106 SW CR 721
Okeechobee, FL 34974
863-763-3041

Lykes Silver Lake Private Airport

FL36 26-55.038N, 81-33.754W
18/36, 2,400x120, Unpaved
Derek Hendrie
106 SW CR 721
Okeechobee, FL 34974
863-763-3041

Mac's Field

78FD 25-32.807N, 80-27.923W
09/27, 2,800x75, Paved
Charles P Munz
23600 SW 162nd Av
Homestead, FL 33031-1323
305-247-3226

Manatee Springs Airport

5FD0 29-29.534N, 82-59.598W
04/22, 3,035x75, Unpaved
Stephen B Ippolito
200 SE 791st St
Old Town, FL 32680
727-518-4568

McDonald's Field

8FL1 27-11.820N, 81-54.938W
04/22, 2,800x100, Unpaved
Ron B McDonald
PO Box 302
Arcadia, FL 34265
863-494-0761

McKinley Airport

FL61 29-01.565N, 82-12.739W
09/, 2,715x100, Unpaved
18/36, 2,650x100, Unpaved
Richard W McKinley
5700 SW Hwy 484
Ocala, FL 34473-3858
352-875-6519

McKinnon Airpark

48FL 30-48.845N, 87-28.499W
18/36, 2,200x100, Unpaved
Jane Simard
6001 S Hwy 99
Walnut Hill, FL 32568
850-384-8568

Melanie's Airport

05FA 30-55.133N, 86-13.100W
07/25, 2,900x100, Unpaved
Melanie T Nipper
5138 Co Hwy 0605
Defuniak Springs, FL 32433
850-978-4532

Melrose Landing Airstrip

FD22 29-40.063N, 81-57.123W
05/23, 3,325x50, Paved
Steve Grasley
169 Piper Dr
Hawthorne, FL 32640
305-393-1454

Midway Lake Airport

79FD 28-02.500N, 82-05.550W
18/36, 2,200x100, Unpaved
Edward M Verner
PO Box 1118
Plant City, FL 33564
813-752-1442

MJD Stolport

FL31 25-33.131N, 80-33.349W
18/36, 1,398x50, Unpaved
Martin Dureiko
22361 SW 232nd St
Miami, FL 33170
305-248-2800

PRIVATE AIRPORTS

Mount Olive Farm Airport

2FA9 30-20.183N, 83-47.017W
10/28, 800x50, Unpaved
David E Ramba
120 S Monroe St
Tallahassee, FL 32301
850-443-4444

Mount Royal Airport

3FL0 29-26.095N, 81-39.406W
08/3, 3,000x50, Paved
Kevin L Poston
109 Airport Drive
Crescent City, FL 32112
407-427-5558

Myakka Head Airport

67FL 27-27.317N, 82-06.433W
18/36, 3,400x150, Unpaved
Garrett Mitchell
3809 Lorraine Rd
Bradenton, FL 34211
402-301-8888

Naked Lady Ranch Airport

64FA 27-08.570N, 80-20.270W
18/36, 4,000x45, Paved
09/27, 2,400x120, Unpaved
Donnie Meister
6100 SW Moore St
Palm City, FL 34990
772-247-1836

Nassau Private Field

83FL 30-37.612N, 81-32.086W
12/30, 3,138x60, Paved
Stephen E Hancock
96541 Cessna Dr
Yulee, FL 32097
904-335-1729

Neal Field

79FL 29-33.350N, 82-52.150W
18/36, 2,000x100, Unpaved
Donna Bauer
2801 Curving Oaks Way
Orlando, FL 32820
321-231-6303

Oak Ridge Air Park

FL82 29-34.008N, 81-51.008W
07/25, 3,000x75, Unpaved
Erika Arndt
158 Oak Ridge Drive
Interlachen, FL 32148
904-392-3519

Ocean Reef Club Airport

07FA 25-19.524N, 80-16.487W
05/23, 4,456x70, Paved
Mari Cou-Martin
600 Brickell Avenue
Miami, FL 33131
305-789-2776

Okeelanta Airport

FL41 26-34.850N, 80-45.367W
09/27, 3,000x60, Paved
Armando A Tabernilla Esq.
1 N Clematis St, Ste 200
West Palm Beach, FL 33401
561-366-5134

Oriampa Inc Airport

FA08 28-10.018N, 81-48.488W
14/32, 2,290x100, Unpaved
04/22, 4,990x125, Unpaved
Sara Smith
1400 Broadway Blvd SE
Polk City, FL 33868
863-984-3500

Orlando North Airpark

FA83 28-43.517N, 81-39.050W
09/27, 2,600x50, Paved
Bo Long
522 S Hunt Club Blvd #310
Apopka, FL 32703
407-947-4081

Osborn Airfield

02FA 28-31.600N, 81-52.488W
18/36, 3,700x125, Unpaved
Darlene J Osborn
12155 Mattioda Rd
Groveland, FL 34736
352-250-4545

Ott's Landing

0FA1 27-18.236N, 81-52.822W
09/27, 1,800x75, Unpaved
Dean Ott
PO Box 507
Carrollton, OH 44615
330-575-0547

Paniola Air Ranch Airport

FD14 29-22.515N, 82-03.489W
01/19, 2,760x100, Unpaved
Wolf G Dierschke
2856 NE 25th Ct
Fort Lauderdale, FL 33305
954-522-2818

Patch O Blue Airport

FD02 29-29.098N, 82-01.322W
15/33, 3,000x125, Unpaved
Mark N Shaffer Jr
825 N Magnolia Av
Ocala, FL 34475
352-572-8220

Paxton Airport

90FL 27-21.669N, 80-45.654W
18/36, 5,200x70, Unpaved
Joseph Vrechek
6333 NE 120 St
Okeechobee, FL 34972
954-822-0184

Payson Ranch Airport

6FL3 26-56.237N, 81-34.021W
01/19, 4,000x50, Paved
Ronald L Edwards
660 Beachland Blvd
Vero Beach, FL 32963-1700
772-234-2410

Peach Orchard Airport

FL66 29-33.429N, 82-29.805W
18/36, 1,965x100, Unpaved
David H Denman
3930 NW 32nd Pl
Gainesville, FL 32606
352-215-1263

Pine Shadows Airpark

94FL 26-43.971N, 81-53.839W
09/27, 3,200x50, Paved
Michaela Skalniak
18500 Baseleg Av
North Fort Myers, FL 33917
847-476-8628

Pittman Oaks Airport

FA88 30-25.503N, 83-02.908W
18/36, 2,750x100, Unpaved
Caroline Coile
1263 145th Rd
Live Oak, FL 32060
386-842-5003

Placid Lakes Airport

09FA 27-14.736N, 81-24.788W
18/36, 4,760x60, Paved
Sue Debruler
215 Seneca Dr NW
Lake Placid, FL 33852
863-441-2462

Pomona Landing Airport

78FL 29-30.138N, 81-34.646W
02/20, 2,760x100, Unpaved
Robert F Warren MD
113 Pomona Landing Rd
Pomona Park, FL 32181
386-546-4466

Post Oak Ranch Airport

1FA1 28-51.367N, 82-33.307W
04/22, 1,800x200, Unpaved
Roy Cunningham
332 N McGowan Av
Crystal River, FL 34429
352-302-7024

R O Ranch Airport

33FD 29-54.877N, 83-16.056W
17/35, 2,500x100, Unpaved
William V McKinstry
9225 CR 49
Live Oak, FL 32060
386-362-1001

Ranchaero Grand Vista Airport

47FL 28-32.383N, 82-18.283W
10/28, 1,985x75, Unpaved
Jeffrey A Jones
26756 Mondon Hill Rd
Brooksville, FL 34601
727-299-9600

PRIVATE AIRPORTS

Red Barn Acres Airport

FD61 30-10.651N, 82-59.853W
01/19, 2,515x60, Unpaved
Alfredo Cordero
29901 SW 205th Av
Homestead, FL 33030
305-218-8627

Redtail Airfield

FA30 29-16.633N, 82-30.034W
N/S, 2,700x200, Unpaved
Michael Matesick
3971 SE 160th Ave
Morrison, FL 32668
801-721-6665

Reluctant Gremlin Airport

FA09 29-20.448N, 82-15.823W
09/27, 2,707x165, Paved
Alexander H Helms
925 39th Av N
Saint Petersburg, FL 33703
571-238-4384

Reynolds Airpark

FL60 29-58.285N, 81-39.437W
05/23, 5,000x100, Paved
Ted McGowan
1065 Bulkhead Rd
PO Box 477
Green Cove Springs, FL 32043
904-284-3676

Richards Field

04FA 25-33.580N, 80-30.884W
09/27, 2,634x240, Unpaved
Jorge A Toledo
19701 S.W 222 St
Miami, FL 33170
786-351-9106

Ridge Landing Airport

4FL5 27-45.433N, 81-36.033W
15/33, 3,000x60, Paved
John P Fazzini
101 E Stuart Av
Lake Wales, FL 33853
863-676-0707

Rimes-Lakecrest Airport

35FA 29-28.087N, 82-09.491W
10/28, 5,057x100, Unpaved
04/22, 2,895x100, Unpaved
10/28, 5,057x100, Unpaved
John D Rimes Jr
PO Box 188
Worthington Springs, FL 32697
352-538-7010

River Oak Acres Airport

00FL 27-13.853N, 80-58.154W
12/, 4,700x60, Unpaved
Scott Hunt
13344 SW 16th Drive
Okeechobee, FL 34974
239-250-1110

Romor Ranch Airport

FA74 25-58.856N, 81-03.404W
12/30, 1,860x75, Unpaved
Sue Nulman
18081 Burns Rd
Ochopee, FL 34141
786-258-2227

Rose Ranch Airport

6FD6 28-54.299N, 81-25.987W
17/35, 2,500x50, Unpaved
Melanie F Rose
35838 Rose Moss Av
Leesburg, FL 34788
352-636-8204

Ruckel Airport

FL17 30-31.179N, 86-26.297W
18/36, 3,300x75, Unpaved
Ruckel Properties
1003C John Sims Pkwy E
Niceville, FL 32578-2712
850-678-2223

Russakis Ranch Airstrip

33FA 27-35.867N, 80-50.767W
15/33, 4,350x150, Unpaved
Jim G Russakis
8801 Indrio Rd
Fort Pierce, FL 34951
772-971-2100

Rutland Runway Airport

FD23 28-52.069N, 82-11.889W
N/, 2,204x60, Unpaved
Michael Manly
5682 Rutland Ranch Rd
Lake Panasoffkee, FL 33538
352-748-8011

Rutten Airstrip

FD55 30-40.762N, 84-22.144W
09/27, 2,150x100, Unpaved
Louis Rutten
1836 Concord Bainbridge Rd
Havana, FL 32333
850-668-4182

S & S Avion Ranch Airport

31FA 28-57.550N, 82-08.050W
09/27, 4,060x100, Unpaved
Stanley Dollen
1120 CR 245 N
Oxford, FL 34484
407-468-9495

Salty Approach Airstrip

FL90 26-36.205N, 82-13.206W
10/28, 1,800x100, Unpaved
Brian Thometz
10913 Carrollwood Dr
Tampa, FL 33618
813-786-9615

Sanders Ranch Airport

39FA 29-39.748N, 82-00.556W
11/29, 2,900x100, Unpaved
Phil Sanders
1611 Baden Powell Rd
Hawthorne, FL 32640
352-234-5438

Sandy Creek Airport

75FL 30-06.133N, 85-27.745W
09/27, 3,175x60, Paved
Joel Smith
12906 Airway Street
Panama City, FL 32404
512-413-5756

Santa Fe River Ranch Airport

FA62 29-54.605N, 82-28.673W
01/19, 3,370x100, Unpaved
Clara J Bembry
29220 NW 122nd St
Alachua, FL 32615
386-462-0101

Saw Whet Farms Airport

6FL9 29-41.393N, 82-52.367W
18/36, 2,567x50, Unpaved
Thomas W Worthmann
4009 CR 232 W
Bell, FL 32619
352-665-9129

Schwartz Farms Airport

4FL8 27-20.619N, 82-19.039W
18/36, 3,300x80, Unpaved
Michael D Schwartz
13211 Fruitville Rd
Sarasota, FL 34240
941-371-8998

Seven Feathers Airport

10FD 29-00.398N, 82-24.274W
01/19, 1,500x100, Unpaved
John W Faunce II
1786 E Withlacoochee Trl
Dunnellon, FL 34434
352-427-6674

Shady Bend Airport

9FL5 29-48.818N, 82-55.550W
18/36, 2,596x70, Unpaved
Tracy Crook
5500 NW 72nd Way
Bell, FL 32619
352-949-2188

Shady International Airport

FA49 29-05.765N, 82-10.739W
09/, 2,900x118, Unpaved
Joe Zurawski
3504 SW 85th St
Ocala, FL 34476
352-875-3320

Sheets Airport

FA42 28-32.017N, 81-50.821W
18/36, 1,900x150, Unpaved
09/27, 1,700x155, Unpaved
David Lopez
2695 Davie Rd
Davie, FL 33314
954-295-2720

PRIVATE AIRPORTS

Sky Park Estates Airport
18FD 30-51.233N, 86-40.033W
 09/27, 3,015x150, Unpaved
Gregg Costabile
 1472 Vinson Ray Rd
 Baker, FL 32531
 850-585-3149

Southeastern Airport
FD30 27-24.686N, 80-31.570W
 09/27, 2,500x50, Paved
Charles R Stone
 2720 Sneed Rd
 Fort Pierce, FL 34945-4711
 772-461-8924

Southerland Strip
FD92 28-43.950N, 81-04.733W
 11/29, 2,120x50, Unpaved
Edwin Lemoine
 130 Whitcomb Dr
 Geneva, FL 32732
 321-217-3901

Southerly Airport
58FD 28-00.850N, 81-32.433W
 09/27, 2,300x50, Unpaved
Frank Drewniany
 401 Broadstairs Dr
 Haines City, FL 33844
 305-282-8065

Southpoint Airport
95FD 26-46.100N, 81-32.333W
 10/28, 4,000x100, Unknown
Robert Morrison
 110 Kirby Thompson Rd
 Fort Denaud, FL 33935
 863-517-0470

Space Florida Launch And Landing Facility
TTS 28-36.893N, 80-41.662W
 15/33, 15,001x300, Paved
Kelly Dollarhide
 505 Odyssey Way
 Suite 300
 Exploration Park, FL 32953
 321-261-3850

Spencer's Airpark
FL13 30-03.843N, 81-58.056W
 08/26, 3,800x100, Unpaved
Phillip P Spencer Jr
 5339 Carter Spencer Rd
 Middleburg, FL 32068
 904-923-1025

Spirit Of Suwannee Airport
95FA 30-24.096N, 82-57.369W
 18/36, 1,497x75, Unpaved
James C Cornett
 3076 95th Dr
 Live Oak, FL 32046
 386-364-1683

Spruce Creek Airport
7FL6 29-04.682N, 81-02.670W
 06/24, 4,003x178, Paved
James R Stone
 212-1 Cessna Blvd
 Port Orange, FL 32128
 386-275-1894

Squillacote Stolport
2FA1 29-15.081N, 81-12.034W
 18/36, 1,500x100, Unpaved
Steve Squillacote
 3120 W SR 40
 Ormond Beach, FL 32174
 386-212-3453

Squires Aviation Ranch Airport
FD63 30-30.013N, 83-11.015W
 18/, 2,600x100, Unpaved
Janet Biederman
 4067 NW Squires Ln
 Jasper, FL 32052
 856-327-7971

Stanchester Airport
27FA 27-48.364N, 82-08.480W
 15/33, 600x60, Unpaved
Seb J Dewhurst
 12722 Mannhurst Oak Ln
 Lithia, FL 33547
 813-340-6780

Steinhatchee Ancient Oaks Airport
39FD 29-43.588N, 83-21.077W
 18/36, 3,000x50, Unpaved
Allen Rice
 PO Box 279
 Steinhatchee, FL 32359
 561-289-6365

Stock Island Airport
94FA 30-24.818N, 85-44.713W
 09/27, 4,900x150, Unpaved
Anne Martin
 960194 Gateway Blvd, Ste 103
 Fernandina Beach, FL 32304
 904-557-4325

Stout Airport
FD83 28-15.517N, 81-23.038W
 16/34, 1,800x100, Unpaved
Scott F Allen
 1675 Scottys Rd
 Kissimmee, FL 34744
 407-301-7641

Strayhorn Ranch Airport
47FD 26-39.771N, 81-46.238W
 18/36, 2,400x100, Unpaved
Richard W Pringle
 2125 1st St, Ste 200
 Fort Myers, FL 33901
 239-332-4717

Sullivan Field
63FA 29-44.050N, 82-33.917W
 09/27, 2,200x50, Unpaved
Mark P Sullivan
 20638 NW 78th Av
 Alachua, FL 32615
 352-215-1018

Summerland Key Cove Airport
FD51 24-39.550N, 81-26.740W
 12/30, 2,550x25, Paved
Bob Raskey
 1219 Pagano Ct
 Port Orange, FL 32129
 386-788-5336

Sundance Farms Airport
FD20 26-48.021N, 81-29.105W
 01/19, 3,100x60, Unpaved
Charles P Munz
 23600 SW 162nd Av
 Homestead, FL 33031-1323
 305-247-3226

Sunniland Ranch Airport
08FD 27-21.786N, 80-46.370W
 18/36, 4,250x75, Unpaved
Marcos F Ribeiro
 12245 NE 58th Av
 Okeechobee, FL 34972
 954-295-0621

Sunset Strip Airpark
32FA 27-14.053N, 80-54.220W
 08/26, 5,000x100, Unpaved
Travis R Schooley
 7624 SW 9th Street
 Okeechobee, FL 34976
 863-634-1163

Suwannee Belle Airport
9FWL 30-05.628N, 83-05.093W
 02/20, 2,796x80, Unpaved
Paul J Michel
 16334 196th Terrace
 O'Brien, FL 32071
 954-699-7778

Suwannee Farms Airport
FL18 30-05.415N, 83-03.283W
 09/27, 2,450x50, Unpaved
Michael D Emery
 3151 SW Custom Made Cir
 Lake City, FL 32024
 352-494-3978

Tailwinds Airport
FD15 26-58.770N, 80-13.119W
 09/27, 3,000x50, Paved
Bill Waller
 2400 SE Downwinds Rd
 Jupiter, FL 33478
 561-596-4007

Tangerine Airport
FL97 28-45.616N, 81-36.354W
 09/27, 2,490x60, Unpaved
Jim W Kimball
 5354 Cemetary Rd
 Mount Dora, FL 32757
 407-889-3451

Tavernaero Airpark
FA81 25-00.296N, 80-31.974W
 08/26, 2,075x94, Unpaved
Rolf G Fuchs
 152 S Airport Rd
 Tavernier, FL 33070
 954-873-9599

PRIVATE AIRPORTS

Tex Merritt Private Airstrip

51FD 28-40.066N, 81-55.088W
10/28, 1,720x100, Unpaved

Tex A Merritt

PO Box 86
Okahumpka, FL 34762
352-787-1482

The Trails Airport

FD50 30-06.547N, 83-11.325W
09/27, 2,070x50, Unpaved
18/36, 3,465x75, Unpaved

Joan Garcia

10909 Dearden Cir
Orlando, FL 32817
305-988-5110

The Wright Place Stolport

4FD3 25-31.667N, 80-30.000W
09/27, 1,320x65, Unpaved

George E Wright Jr

PO Box 1751
Homestead, FL 33090
305-562-1313

Thomas Farms Airport

85FL 30-58.161N, 87-03.433W
09/27, 2,050x60, Unpaved

Wendell Thomas

6220 Tall Pine Rd
Jay, FL 32565
850-336-4548

Thompson's Goinbroke Aero Ranch Airpor

9FD5 29-23.133N, 82-08.550W
09/27, 2,760x100, Unpaved

Lanny Thompson

290 NW 165th St
Citra, FL 32113
352-591-2587

Thrift Airport

FL11 30-20.503N, 82-07.802W
09/27, 2,360x50, Unpaved

Dale Thrift

5671 Harley Thrift Rd
Macclenny, FL 32063-9552
904-259-6148

Thunderbird Airport

2FA5 29-28.409N, 81-34.258W
04/22, 2,608x85, Unpaved

Iveson N Sauls

PO Box 27
118 Cessna St
Lake Como, FL 32157
386-559-0071

Tradewinds Aerodrome

3FD6 28-45.850N, 80-51.237W
16/34, 3,000x120, Unpaved

Jack A Russell

PO Box 74
Scottsmoor, FL 32775
321-243-4949

Treasure Coast Airport

FL37 27-14.925N, 80-28.640W
10/28, 4,061x48, Paved

Ryan Moran

15327 Skyking Dr
Port Saint Lucie, FL 34987
561-603-3343

Triple B Airport

FL81 30-46.911N, 86-28.030W
18U/36U, 1,500x125, Unpaved

Cordelia Oldham

PO Box 97
Fort Walton Beach, FL 32549
850-217-9484

Tully RV Airport

2FD6 28-53.283N, 80-51.987W
16/34, 2,947x100, Unpaved

Keith Davidson

560 Highlander Dr
Oak Hill, FL 32759
321-614-2085

Turkeyscratch Plantation Airport

4FL0 30-23.500N, 85-48.500W
18/36, 3,000x60, Unpaved
18/36, 2,800x20, Unpaved

F W Foster

12501 Bonita Av
Reisterstown, MD 21136
410-960-2956

Twelve Oaks Airport

5FL7 28-58.297N, 82-21.377W
04/22, 2,655x100, Unpaved

Ben J Gilbert Jr

PO Box 34
Holder, FL 34445
352-302-4038

Two J's Flying Ranch Airport

3FL1 28-27.088N, 82-12.020W
09/27, 2,802x60, Unpaved

James Wernie

312 Willow Way
Havre De Grace, MD 21078
813-233-6490

Vince's Airport

FA60 27-14.283N, 81-23.433W
09/, 2,658x85, Unpaved

Tracy Peters

3950 Placid View Dr
Lake Placid, FL 33852
863-214-1685

Watson Farm Airport

49FD 30-36.717N, 84-38.500W
14/32, 2,000x75, Unpaved

David E Watson

3403 Solomon Dairy Rd
Quincy, FL 32352
850-508-3067

Wee Bee Sky Ranch Airport

70FA 27-33.731N, 80-35.962W
09U/27R, 1,415x110, Unpaved

Anna Almater

PO Box 690866
Vero Beach, FL 32969
716-812-6698

Wellborn Stolport

7FL2 30-14.740N, 82-46.717W
18/36, 1,775x70, Unpaved

Norma J Smith

10512 NW Lake Jeffery Rd
Wellborn, FL 32094
386-466-8329

Wellington Aero Club Airport

FD38 26-38.787N, 80-17.653W
15/33, 4,000x75, Paved

Erika Castro

15675 Take Off Place
Wellington, FL 33414
561-603-5466

William P Gwinn Airport

06FA 26-54.504N, 80-19.736W
15/33, 4,000x75, Paved

Allan L Pickering

17900 Beeline Hwy
Jupiter, FL 33478
561-775-5450

Williams Field

11FL 30-02.623N, 81-53.110W
18/36, 3,000x100, Unpaved

Kent A Williams

4273 Blueberry St
Middleburg, FL 32068
904-282-5552

Willis Gliderport Airport

FA44 26-32.888N, 80-12.886W
09/27, 4,400x150, Unpaved

Terry Robertson

10640 Denoeu Rd
Boynton Beach, FL 33472
954-415-3999

Wimauma Airport

FD77 27-42.700N, 82-16.983W
09/27, 3,000x100, Unpaved

Ed Franco

6505 HWY 674
Wimauma, FL 33598
917-833-2156

Windy Acres Airport

6FD0 29-33.953N, 82-52.143W
09/27, 2,500x50, Unpaved

Russell M Fulmer Jr

13071 SW 166th Ct
Cedar Key, FL 32625
352-543-8034

Wing South Airport

FA37 26-07.006N, 81-42.189W
18/36, 4,400x100, Paved

Bob Ross

4130 Skyway Dr
Naples, FL 34112
917-670-4482

Wings Field

96FL 29-14.268N, 82-32.737W
18/36, 3,300x100, Unpaved

Ruth Mendez

38308 N Holdridge
Beach Park, IL 60087
847-361-8502

Wings N Sunsets Airport

FL07 30-15.014N, 82-55.445W
10/28, 2,100x50, Unpaved

John Adams

11020 89th Rd
Live Oak, FL 32060
320-761-9618

Wings-N-Wheels Airfield

FA50 29-21.682N, 82-08.989W
18/36, 2,640x100, Unpaved

Michael L O'Farrell Sr

950 W Hwy 316
Citra, FL 32113-3613
352-631-4029

Woods And Lake Airpark

FA38 29-07.415N, 81-53.222W
03C/, 2,100x38, Paved
03L/, 2,800x32, Unpaved
03R/, 2,800x32, Unpaved

Martin Harris

6545 SE 158th CT.
Ocklawaha, FL 32179
352-816-3977

Woodstock Airport

FL86 26-34.971N, 82-05.931W
09/27, 1,100x50, Unpaved

Mike Haslam

15191 Homestead Rd
Lehigh Acres, FL 33971
239-694-2174 ext 2174

Yellow River Valley Airstrip

FD93 30-41.128N, 86-44.831W
09/27, 2,600x100, Unpaved

Christopher A Peterson

502 Tail Spin Ln
Holt, FL 32564
850-501-9866

Yoder Airport

0FD4 30-36.450N, 85-01.550W
09/27, 1,800x90, Unpaved

Jesse Yoder

3800 CR 2204
Goshen, AL 36035
334-245-0289



FDOT

PUBLIC COMMUNITY AIRPARKS

PUBLIC COMMUNITY AIRPARKS

Costin Airport

A51 29-45.513N, 85-17.345W
18/36, 4,208x60, Unpaved

Michael Lawson

115 CR 381
Wewahitchka, FL 32465
850-227-4933

Oak Tree Landing Airport

6J8 29-43.216N, 82-39.913W
09/27, 4,637x75, Paved

Martha Osmun

5200 NW 43rd St, Ste 102 Box 146
Gainesville, FL 32606
352-316-3891

South Lakeland Airport

X49 27-56.001N, 82-02.638W
14/32, 1,960x115, Unpaved

Dacia Hsueh

PO Box 641
La Conner, WA 98257
408-316-7671

Flying Ten Airport

OJ8 29-37.135N, 82-30.527W
18/36, 3,200x175, Unpaved

Walker Moran

3410 SW 154th St
Archer, FL 32618
305-744-8078

Pilot Country Airport

X05 28-19.817N, 82-29.789W
18/36, 3,252x75, Paved

Jill Troughton

11500 Pilot Country Dr
Spring Hill, FL 34610
813-469-9227

Tampa North Aero Park

X39 28-13.277N, 82-22.473W
14/32, 3,541x50, Paved

Angela Brammer

4241 Birdsong Blvd
Lutz, FL 33559
813-973-3703

Massey Ranch Airport

X50 28-58.735N, 80-55.487W
18/36, 4,270x60, Paved

Dorian Massey

635 Airpark Rd
Edgewater, FL 32132
386-689-8246

Shell Creek Airport

F13 26-58.117N, 81-54.978W
18/36, 2,600x90, Unpaved

Nicole Williams

36880 Washington Loop Rd
Punta Gorda, FL 33982-9506
941-456-2375



FDOT

PRIVATE COMMUNITY AIRPARKS

PRIVATE COMMUNITY AIRPARKS

Aero Acres Airport

FD88 27-20.519N, 80-31.320W
10/28, 3,100x50, Paved
Shannon Osteen
18505 Tranquility Base Ln
Port Saint Lucie, FL 34987
423-802-4261

Antiquers Aerodrome

FD08 26-27.921N, 80-08.986W
09/27, 4,983x85, Unpaved
William B Lumley
7320 Skyline Dr
Delray Beach, FL 33446-2218
561-496-4434

Bent Willies Airport

52FA 27-56.377N, 81-25.922W
03/, 2,300x140, Unpaved
William L Whidden
11210 W Beach Pkwy
Lake Wales, FL 33898
407-616-7764

Blue Ridge Flightpark

34FD 28-51.433N, 80-54.420W
17/35, 3,300x100, Unpaved
Andrew Aurigema
1685 Maytown Rd
Oak Hill, FL 32759
386-314-6362

Cannon Creek Airport

15FL 30-09.344N, 82-40.041W
18/36, 3,500x24, Paved
09/27, 2,600x60, Unpaved
Mel Townner
271 SW Plantation Ter
Lake City, FL 32625
505-301-2793

Cedars Airfield

FA71 29-13.709N, 82-56.584W
18/36, 2,435x30, Paved
Marvin L Franks
6831 SW 105th Av
Cedar Key, FL 32625
352-477-0105

Chieftand Sky Ranch Airport

51FL 29-23.729N, 82-52.187W
18/36, 3,180x75, Unpaved
Jonathan A Pitts
4771 NW 60th Ave
Chieftand, FL 32626
352-535-6017

Cotton Strip

17FA 26-42.804N, 81-32.121W
18/36, 2,500x94, Unpaved
Michael L Shults
6118 W SR 80
LaBelle, FL 33935
863-885-1292

Crosswind Farm Airport

FL19 29-14.450N, 82-21.250W
18/36, 3,900x75, Unpaved
John E Reiss
14024 NW Hwy 464B
Morriston, FL 32668
352-732-3875

Crystal Village Airport

2FL0 30-27.067N, 85-40.633W
03/21, 3,425x75, Unpaved
Michael D Highsmith
5174 Airpark Blvd
Chipley, FL 32428
850-832-1786

Cuyler Field

FD27 30-21.743N, 82-13.482W
09/27, 3,230x65, Unpaved
Curtis L Miller
10750 S Runway Cir
Glen Saint Mary, FL 32040
904-653-2583

Eagles Nest Aerodrome

FD44 29-25.624N, 81-36.254W
18/36, 3,212x75, Unpaved
Rick Toller
523 Georgetown Shortcut Rd
Crescent City, FL 32112
386-467-3011

Estherbrook Aerodrome

7FD9 30-37.371N, 83-17.139W
18/36, 2,300x100, Unpaved
Shelly R Decker
PO Box 400
Pinetta, FL 32350
850-929-2406

Fly In Ranches Airport

FD25 27-33.752N, 80-29.987W
18/36, 2,460x120, Unpaved
Bob Youngblood
2450 84th Av SW
Vero Beach, FL 32968
772-453-9999

Flying A Ranch Airport

FL84 30-36.035N, 81-34.250W
06/24, 2,691x50, Unpaved
Freddy H Arnett Jr
85454 Flying A Ranch Dr
Yulee, FL 32097
904-225-5635

Flying Baron Estates Airport

10FA 28-47.849N, 81-56.155W
11/29, 5,750x50, Paved
Peter T Strimenos
1048 Strimenos Ln
Leesburg, FL 34748
352-408-1524

Flying Harness Farm Airport

37FL 29-43.167N, 82-50.644W
18/36, 2,400x70, Unpaved
Bill West
1800 SW 15th St
Bell, FL 32619
407-590-5254

Flying Palomino Ranch Airport

5FA1 28-52.683N, 81-56.455W
09/27, 2,600x100, Unpaved
Steve J Isaacs
36422 Micro Racetrack Rd
Fruitland Park, FL 34731
362-267-4968

Flying S Ranches Airport

33FL 27-51.652N, 80-59.992W
04/22, 3,200x100, Unpaved
Peter T Strimenos
1023 W Dixie Av
Leesburg, FL 34748
352-408-1524

Flying Tiger Field

FL54 29-56.109N, 82-24.647W
09/27, 5,000x60, Paved
18/36, 4,000x200, Unpaved
John D Rimes
PO Box 188
Worthington Springs, FL 32697
352-538-7010

Flying W AirRanch Airport

9FL1 28-41.000N, 82-09.817W
09/27, 3,300x100, Unpaved
Robby Williams
5015 CR 316A
Bushnell, FL 33513
352-603-0611

Garner Field

FA55 30-46.750N, 85-46.117W
18/36, 3,000x100, Unpaved
Howard E Garner
3849 Hwy 90
Bonifay, FL 32425
850-326-3100

Gator Airpark

72FL 28-09.451N, 81-34.088W
09/27, 1,800x75, Unpaved
Robert L Albritton
4525 Albritton Rd
Saint Cloud, FL 34772
407-892-4546

Grass Roots Airpark

06FD 28-38.500N, 81-53.100W
18/36, 3,400x120, Unpaved
David Gay
20201 Whistling Wire Ln
Groveland, FL 34736
407-234-6986

PRIVATE COMMUNITY AIRPARKS

Haller Airpark

7FL4 29-54.259N, 81-41.108W
18/36, 2,600x75, Unpaved
Joseph Tierney
1196 Crosswinds Dr
Green Cove Springs, FL 32043
904-704-0657

Hidden Lake Airport

FA40 28-16.933N, 82-38.750W
05/23, 4,425x50, Paved
Craig A Laporte Esq
8385 Cessna Dr
New Port Richey, FL 34654
727-846-3521

Hidden River Airport

22FA 27-18.186N, 82-16.356W
09/27, 2,555x50, Paved
Jeff Johnson
15600 Hancock Rd
Sarasota, FL 34240
813-376-3692

Hutson Airfield

8FL0 29-43.700N, 81-26.328W
18/36, 2,210x50, Unpaved
09/27, 2,336x50, Unpaved
Garrett Gleim
PO Box 12848
Gainesville, FL 32604
352-870-0661

Indian Hammock Airport

FL75 27-32.519N, 80-49.987W
11/29, 3,160x100, Unpaved
Matt Dorriety
32801 US Hwy 441 N, #400
Okeechobee, FL 334972
863-763-9401

Indian River Aerodrome

FL74 27-35.919N, 80-30.120W
17/35, 2,600x150, Unpaved
Dave J Von Linsowe
160 Sopwith Dr
Vero Beach, FL 32968
772-563-3671

J-22 Ranch Airport

16FL 30-43.511N, 87-12.082W
18/36, 2,595x227, Unpaved
Brian Willis
7996 Skyhawk Rd
Pace, FL 32571
850-291-2827

Jefferson Landings Airport

74FL 30-35.211N, 83-42.361W
18/36, 6,395x75, Unpaved
Melvin E Anderman
113 E 2nd Ct
Greenville, FL 32331
850-997-0473

Johary Airport

FL58 29-01.582N, 81-59.272W
18/36, 3,856x150, Unpaved
C F Johary Sr
1321 Apopka Airport Rd, Unit A
Apopka, FL 32712
321-948-3368

Kitty Hawk Estates Airport

FL09 30-20.339N, 83-08.623W
11/29, 5,000x150, Unpaved
Kelly Caudill
6277 185th Rd
Live Oak, FL 32060
386-688-2900

Lafayette Landings Airport

FD90 29-10.116N, 81-15.887W
15/33, 3,100x200, Unpaved
Todd Whaley
3150 Lafayette Landings Dr
De Leon Springs, FL 32130
386-801-5855

Lake Clinch Airpark

52FL 27-45.018N, 81-33.571W
18/36, 2,840x100, Unpaved
Bob Komro
330 Airport Road
330
Frostproof, FL 33843
715-495-2003

Lake Montaza Airport

83FD 27-34.817N, 80-48.917W
06/24, 2,000x100, Unpaved
Andrew Kruss
2843 S Baysshore Dr, 8B
Miami, FL 33133
305-496-2950

Lake Persimmon Airstrip

03FA 27-21.186N, 81-24.488W
09/27, 2,000x100, Unpaved
David B Piper
128 Pine Tree Dr
Lake Placid, FL 33852
630-802-4405

Lake Suzy Estates Airport

20FL 27-02.553N, 82-02.622W
12/30, 3,600x200, Unpaved
Gerald Downs
11970 SW Kingsway Cir
Lake Suzy, FL 34269
941-629-7568

Leeward Air Ranch Airport

FD04 29-05.049N, 82-01.939W
18/36, 6,247x150, Unpaved
Kent A Leeward
PO Box 1476
Ocala, FL 34478
352-213-4000

Lindbergh's Landing Airstrip

FA35 25-37.180N, 80-29.539W
09/27, 4,000x100, Unpaved
Manny Garcia
13500 SW 134th Av, A1
Miami, FL 33186
305-978-8037

Little River Airport

FL10 30-06.897N, 82-54.541W
18/36, 3,375x50, Unpaved
09/27, 2,668x50, Unpaved
Lance Logan
18264 77th Pl
McAlpin, FL 32062
561-779-9932

Love Field

97FL 28-57.716N, 81-53.488W
09/27, 2,500x100, Unpaved
18/36, 3,600x125, Unpaved
Sam B Love
10825 SE Sunset Harbor Rd
Summerfield, FL 34491
352-572-9382

Mac's Field

78FD 25-32.807N, 80-27.923W
09/27, 2,800x75, Paved
Charles P Munz
23600 SW 162nd Av
Homestead, FL 33031-1323
305-247-3226

Melrose Landing Airstrip

FD22 29-40.063N, 81-57.123W
05/23, 3,325x50, Paved
Steve Grasley
169 Piper Dr
Hawthorne, FL 32640
305-393-1454

Naked Lady Ranch Airport

64FA 27-08.570N, 80-20.270W
18/36, 4,000x45, Paved
09/27, 2,400x120, Unpaved
Donnie Meister
6100 SW Moore St
Palm City, FL 34990
772-247-1836

Nassau Private Field

83FL 30-37.612N, 81-32.086W
12/30, 3,138x60, Paved
Stephen E Hancock
96541 Cessna Dr
Yulee, FL 32097
904-335-1729

Osborn Airfield

02FA 28-31.600N, 81-52.488W
18/36, 3,700x125, Unpaved
Darlene J Osborn
12155 Mattioda Rd
Groveland, FL 34736
352-250-4545

PRIVATE COMMUNITY AIRPARKS

Patch O Blue Airport

FD02 29-29.098N, 82-01.322W
15/33, 3,000x125, Unpaved
Mark N Shaffer Jr
825 N Magnolia Av
Ocala, FL 34475
352-572-8220

Pine Shadows Airpark

94FL 26-43.971N, 81-53.839W
09/27, 3,200x50, Paved
Michaela Skalniak
18500 Baseleg Av
North Fort Myers, FL 33917
847-476-8628

Placid Lakes Airport

09FA 27-14.736N, 81-24.788W
18/36, 4,760x60, Paved
Sue Debruler
215 Seneca Dr NW
Lake Placid, FL 33852
863-441-2462

Redtail Airfield

FA30 29-16.633N, 82-30.034W
N/S, 2,700x200, Unpaved
Michael Matesick
3971 SE 160th Ave
Morrison, FL 32668
801-721-6665

Richards Field

04FA 25-33.580N, 80-30.884W
09/27, 2,634x240, Unpaved
Jorge A Toledo
19701 S.W 222 St
Miami, FL 33170
786-351-9106

Ridge Landing Airport

4FL5 27-45.433N, 81-36.033W
15/33, 3,000x60, Paved
John P Fazzini
101 E Stuart Av
Lake Wales, FL 33853
863-676-0707

River Oak Acres Airport

00FL 27-13.853N, 80-58.154W
12/, 4,700x60, Unpaved
Scott Hunt
13344 SW 16th Drive
Okeechobee, FL 34974
239-250-1110

Sandy Creek Airpark

75FL 30-06.133N, 85-27.745W
09/27, 3,175x60, Paved
Joel Smith
12906 Airway Street
Panama City, FL 32404
512-413-5756

Shady Bend Airport

9FL5 29-48.818N, 82-55.550W
18/36, 2,596x70, Unpaved
Tracy Crook
5500 NW 72nd Way
Bell, FL 32619
352-949-2188

Shady International Airport

FA49 29-05.765N, 82-10.739W
09/, 2,900x118, Unpaved
Joe Zurawski
3504 SW 85th St
Ocala, FL 34476
352-875-3320

Sky Park Estates Airport

18FD 30-51.233N, 86-40.033W
09/27, 3,015x150, Unpaved
Gregg Costabile
1472 Vinson Ray Rd
Baker, FL 32531
850-585-3149

Southerland Strip

FD92 28-43.950N, 81-04.733W
11/29, 2,120x50, Unpaved
Edwin Lemoine
130 Whitcomb Dr
Geneva, FL 32732
321-217-3901

Southerly Airport

58FD 28-00.850N, 81-32.433W
09/27, 2,300x50, Unpaved
Frank Drewniani
401 Broadstairs Dr
Haines City, FL 33844
305-282-8065

Southpoint Airport

95FD 26-46.100N, 81-32.333W
10/28, 4,000x100, Unknown
Robert Morrison
110 Kirby Thompson Rd
Fort Denaud, FL 33935
863-517-0470

Spencer's Airpark

FL13 30-03.843N, 81-58.056W
08/26, 3,800x100, Unpaved
Phillip P Spencer Jr
5339 Carter Spencer Rd
Middleburg, FL 32068
904-923-1025

Spruce Creek Airport

7FL6 29-04.682N, 81-02.670W
06/24, 4,003x178, Paved
James R Stone
212-1 Cessna Blvd
Port Orange, FL 32128
386-275-1894

Steinhatchee Ancient Oaks Airport

39FD 29-43.588N, 83-21.077W
18/36, 3,000x50, Unpaved
Allen Rice
PO Box 279
Steinhatchee, FL 32359
651-289-6365

Strayhorn Ranch Airport

47FD 26-39.771N, 81-46.238W
18/36, 2,400x100, Unpaved
Richard W Pringle
2125 1st St, Ste 200
Fort Myers, FL 33901
239-332-4717

Summerland Key Cove Airport

FD51 24-39.550N, 81-26.740W
12/30, 2,550x25, Paved
Bob Raskey
1219 Pagano Ct
Port Orange, FL 32129
386-788-5336

Sundance Farms Airport

FD20 26-48.021N, 81-29.105W
01/19, 3,100x60, Unpaved
Charles P Munz
23600 SW 162nd Av
Homestead, FL 33031-1323
305-247-3226

Suwannee Belle Airport

9FL0 30-05.628N, 83-05.093W
02/20, 2,796x80, Unpaved
Paul J Michel
16334 196th Terrace
O'Brien, FL 32071
954-699-7778

Tailwinds Airport

FD15 26-58.770N, 80-13.119W
09/27, 3,000x50, Paved
Bill Waller
2400 SE Downwinds Rd
Jupiter, FL 33478
561-596-4007

Tavernaero Airpark

FA81 25-00.296N, 80-31.974W
09/27, 2,070x50, Unpaved
Rolf G Fuchs
152 S Airport Rd
Tavernier, FL 33070
954-873-9599

The Trails Airport

FD50 30-06.547N, 83-11.325W
09/27, 2,070x50, Unpaved
18/36, 3,465x75, Unpaved
Joan Garcia
10909 Dearden Cir
Orlando, FL 32817
305-988-5110

PRIVATE COMMUNITY AIRPARKS

Thunderbird Airpark

2FA5 29-28.409N, 81-34.258W
04/22, 2,608x85, Unpaved
Iveson N Sauls
PO Box 27
118 Cessna St
Lake Como, FL 32157
386-559-0071

Treasure Coast Airpark

FL37 27-14.925N, 80-28.640W
10/28, 4,061x48, Paved
Ryan Moran
15327 Skyking Dr
Port Saint Lucie, FL 34987
561-603-3343

Tully RV Airpark

2FD6 28-53.283N, 80-51.987W
16/34, 2,947x100, Unpaved
Keith Davidson
560 Highlander Dr
Oak Hill, FL 32759
321-614-2085

Twelve Oaks Airpark

5FL7 28-58.297N, 82-21.377W
04/22, 2,655x100, Unpaved
Ben J Gilbert Jr
PO Box 34
Holder, FL 34445
352-302-4038

Wellington Aero Club Airpark

FD38 26-38.787N, 80-17.653W
15/33, 4,000x75, Paved
Erika Castro
15675 Take Off Place
Wellington, FL 33414
561-603-5466

Willis Gliderport Airpark

FA44 26-32.888N, 80-12.886W
09/27, 4,400x150, Unpaved
Terry Robertson
10640 Denoeu Rd
Boynton Beach, FL 33472
954-415-3999

Windy Acres Airpark

6FD0 29-33.953N, 82-52.143W
09/27, 2,500x50, Unpaved
Russell M Fulmer Jr
13071 SW 166th Ct
Cedar Key, FL 32625
352-543-8034

Wing South Airpark

FA37 26-07.006N, 81-42.189W
18/36, 4,400x100, Paved
Bob Ross
4130 Skyway Dr
Naples, FL 34112
917-670-4482

Wings Field

96FL 29-14.268N, 82-32.737W
18/36, 3,300x100, Unpaved
Ruth Mendez
38308 N Holdridge
Beach Park, IL 60087
847-361-8502

Woods And Lake Airpark

FA38 29-07.415N, 81-53.222W
03C/, 2,100x38, Paved
03L/, 2,800x32, Unpaved
03R/, 2,800x32, Unpaved
Martin Harris
6545 SE 158th CT.
Ocklawaha, FL 32179
352-816-3977

Yellow River Valley Airstrip

FD93 30-41.128N, 86-44.831W
09/27, 2,600x100, Unpaved
Christopher A Peterson
502 Tail Spin Ln
Holt, FL 32564
850-501-9866



FDOT

PRIVATE HELIPORTS

PRIVATE HELIPORTS

Adams Executive Heliport

7FL1 28-01.017N, 81-40.500W
50x50, Unpaved
Tom E Adams
7 Peachtree Ln
Winter Haven, FL 33884
863-559-2824

America's Chopper Pilots Heliport

1FL1 28-18.700N, 81-27.900W
75x75, Unpaved
Richard R Bronson
4545 Yowell Rd
Kissimmee, FL 34746
407-973-5241

Amistad Central Helipad

18FA 27-14.240N, 80-41.547W
50x50, Paved
Maggie Vinajeras
1 N Clematis St, Ste 200
West Palm Beach, FL 33401
561-366-5138

Amistad North Heliport

FD40 27-16.317N, 80-40.900W
50x50, Paved
Maggie Vinajeras
1 N Clematis St, Ste 200
West Palm Beach, FL 33401
561-366-5138

Amistad Ranch Heliport

15FA 27-12.950N, 80-41.092W
35x35, Paved
Maggie Vinajeras
1 N Clematis St, Ste 200
West Palm Beach, FL 33401
561-366-5138

Arrowhead Heliport

1FA6 28-06.302N, 82-28.956W
50x50, Unpaved
Debra Smith
16320 Indian Mound Rd
Tampa, FL 33618
813-334-3572

Bernie Little Heliport

FL49 29-10.167N, 82-08.983W
40x40, Unpaved
Bernard Little
PO Box 5279
Ocala, FL 34478
352-804-2831

Black Creek International Heliport

71FD 30-04.473N, 81-48.915W
20x20, Paved
Robert A Raines
3274 Bryon Rd
Green Cove Springs, FL 32043
904-403-1985

Capra Farms Heliport

8FL7 29-41.203N, 82-28.298W
25x25, Unpaved
Alexis O Salom
4451 NE 41st Ter
Gainesville, FL 32609
352-215-6131

Coastal Helicopters Inc Heliport

27FD 30-16.317N, 85-31.250W
100x100, Unpaved
Greg Clubbs
7424 Coastal Dr
Panama City, FL 32404
850-769-6117

Doan Heliport

FA79 29-09.932N, 81-01.637W
50x50, Unpaved
Theresa S Doan
PO Box 10989
Daytona Beach, FL 32120-1989
386-248-1611

Dove Heliport

FA22 27-19.817N, 82-25.817W
Jeff Heck
8336 Barton Farms Rd
Sarasota, FL 34240
941-321-7770

Dyer Chevrolet Lake Wales Heliport

27-57.000N, 81-37.235W
John Dyer
1000 US HWY 1
Vero Beach, FL 32960
772-469-3000

Eagles Nest Heliport

FA53 28-02.633N, 81-50.083W
50x50, Unpaved
Larry Groover
1633 Taylor St
Auburndale, FL 33823
863-602-5437

F P & L Helistop

FL94 25-46.092N, 80-20.709W
41x0, Paved
Gerardine Zerpa
9250 W Flagler, Ste 140
Miami, FL 33174
786-762-3448

F P & L Juno Beach Helistop

59FL 26-51.570N, 80-03.436W
54x54, Paved
Lou Patrick
3800 Southern Blvd, Hangar 1625C
West Palm Beach, FL 33406
561-640-2273

Floridian National Golf Club, LLC Heliport

65FL 27-12.317N, 80-17.400W
50x50, Unpaved
Fred Deluck
3700 SE Floridian Dr
Palm City, FL 34990
772-781-7976

FP & L Jupiter West Office Complex Heliport

71FA 26-54.420N, 80-18.021W
45x45, Paved
Lou Patrick
3800 Southern Blvd
West Palm Beach, FL 33406
561-640-2357

FP & L Nuclear Power Plant Heliport

75FD 27-21.103N, 80-14.703W
60x60, Paved
Lou Patrick
3800 Southern Blvd
West Palm Beach, FL 33406
561-640-2357

FP & L Turkey Point Helistop

14FD 25-25.813N, 80-20.343W
20x20, Paved
Lou Patrick
3800 Southern Blvd, Hangar 1625C
West Palm Beach, FL 33406
561-640-2273

FPL PGA Office Heliport

5FA6 26-50.620N, 80-06.008W
Lou Patrick
3800 Southern Blvd
Hangar 1625C
West Palm Beach, FL 33406
561-640-2357

FPL RMO Heliport

FL79 25-55.038N, 80-16.896W
52x52, Unpaved
Lou Patrick
3800 Southern Blvd
West Palm Beach, FL 33406
561-640-2357

GAC Waterfront Heliport

FD32 30-24.037N, 86-51.632W
38x38, Paved
Greg S Britton
2078 Bahama Dr
Navarre, FL 32566
850-685-9801

GEICO Helistop

FL05 28-32.248N, 81-23.069W
38x38, Paved
Scott Zollars
400 S Orange Ave
Orlando, FL 32801
407-246-3859

Grand Cypress Resort Heliport

FD41 28-22.884N, 81-30.788W
30x30, Paved
Barbara Bodle
1 N Jacaranda St
Orlando, FL 32836
407-239-1964

PRIVATE HELIPORTS

Griffin Heliport

69FL 30-46.167N, 85-04.817W
80x80, Unpaved
John B Griffin
6189 Glenmore Ct
Marianna, FL 32446
850-209-4416

Griffins Main Office Heliport

38FD 27-44.219N, 81-31.921W
25x25, Paved
Stewart W Hurst
PO Box 127
Frostproof, FL 33843
863-635-2251

Hard Rock Heliport

44FD 26-03.045N, 80-12.653W
50x50, Unpaved
Aaron Wainman
1440 SW 43rd St
Fort Lauderdale, FL 33315
239-849-2365

Heli-Partners I-Drive Heliport

FL76 28-23.067N, 81-29.117W
25x25, Paved
25x25, Paved
25x25, Paved
Rick Violette
12651 International Dr S
Orlando, FL 32821
407-310-4363

Johnson Ranch Heliport

81FA 27-02.033N, 80-09.983W
40x40, Paved
Susan Sexauer
11450 SE Dixie Hwy, Ste 202
Hobe Sound, FL 33455
772-545-9022

KB Helo Heliport

14FA 30-35.933N, 84-06.183W
Andre F Connan
10437 Moccasin Gap Rd
Tallahassee, FL 32309
713-545-3817

Kelly Tractor Company Heliport

FL98 25-49.596N, 80-20.009W
50x50, Paved
Ana P Palma
8255 NW 58th St
Miami, FL 33166
786-384-6786

L M Hughey Heliport

FL92 27-56.485N, 82-32.123W
24x24, Paved
Carolyn E Thatcher
205 S Hoover Blvd #400
Tampa, FL 33609
813-286-2323 ext 1001

Lake Bird Heliport

FD06 28-10.854N, 82-27.336W
20x20, Unpaved
Cindy M Greco
1630 Daiquiri Ln
Lutz, FL 33549-4109
813-240-8300

Lake Wales Heliport

FA45 27-54.968N, 81-32.921W
25x25, Paved
Lee Turnquist
1174 S Lake Starr Blvd
Lake Wales, FL 33898
863-528-4879

Lake Willis Heliport

92FL 28-23.662N, 81-28.578W
33x33, Unpaved
Erika Duarte
12211 Regency Village Dr Ste 13
Orlando, FL 32821
407-248-2626

Little's Heliport

40FD 28-00.635N, 81-52.738W
60x60, Paved
Joseph K Little
PO Box 1128
Eaton Park, FL 33840
863-665-5100

Lockheed Martin Heliport

82FD 28-26.808N, 81-27.061W
34x34, Paved
Paul Fadell
5600 Sand Lake Rd
M022 Col D35
Orlando, FL 32819
407-716-2264

McCall Storage Heliport

6FA7 30-09.438N, 81-32.013W
33x33, Unpaved
Wayne S McCall
6104 S Gazebo Park Pl
Jacksonville, FL 32257
904-292-2645

Miami Seaquarium Heliport

3FL5 25-44.042N, 80-10.005W
60x60, Unpaved
Charles Gaudio
Miami Seaquarium
4400 Rickenbacker Cswy
Miami, FL 33149-1095
305-365-2511

Motorsports Complex VIP Heliport

FD17 25-26.899N, 80-24.606W
28x28, Paved
Bob Craig
10344 SW 129th Ter
Miami, FL 33176
305-586-1998

NITV Heliport

FA59 26-38.017N, 80-13.467W
20x20, Paved
Charles W Humble
11400 Fortune Cir
Wellington, FL 33414
561-798-6280

NJoy Spirits Distillery Heliport

37FD 28-34.650N, 82-36.050W
38x38, Paved
Natalie Goff J
7237 Wild Buck Rd
Weeki Wachee, FL 34613
727-439-4680

NSU Grande Oaks Golf LLC Heliport

FL69 26-04.767N, 80-15.300W
50x50, , Unknown
Lenore Peters
3201 W Rolling Hills Cir
Davie, FL 33328
954-916-2930

Ocean Beach Resort Heliport

23FA 25-49.539N, 80-07.269W
40x37, Unpaved
Joel Simmonds
9418 Collins Av
Surfside, FL 33154
305-799-0244

One Thousand Museum Tower Heliport

FA10 25-47.054N, 80-11.401W
56x56, , Unknown
Michael Hatzfeld
1000 Biscayne Blvd, Suite 102
Miami, FL 33132
435-602-2861

Orlando Crossings Heliport

2FL5 28-27.762N, 81-27.315W
34x34, Paved
34x34, Paved
Erika Duarte
5525 International Dr
Orlando, FL 32819
321-229-6732

Orlando Helicopter Adventures Heliport

36FA 28-20.050N, 81-29.350W
25x25, Paved
Justin Johnson
4008 Legendary Dr, Ste 340
Destin, FL 32541
850-333-8902

Orlando Heli-Tours Heliport

2FD7 28-26.133N, 81-28.383W
40x40, Paved
Rick Violette
10787 Royal Cypress Way
Orlando, FL 32836
407-310-4363

PRIVATE HELIPORTS

P&D Heliport

2FL7 27-55.433N, 80-36.717W
20x20, Paved
Jose Aguiar
515 Grant Rd
Palm Bay, FL 32909
321-795-4196

Panhandle Helicopter Heliport

3JR 30-14.833N, 85-53.883W
William Barrilleaux
17711 Beach Park Trl
Panama City Beach, FL 32413
337-552-6263

Panhandle Helicopter LLC Heliport

0FD1 30-12.846N, 85-52.329W
20x106, Paved
JR B Hott
15726 Front Beach Rd
Panama City Beach, FL 32413
850-814-1049

Paynes Prairie Heliport

1FD6 29-32.762N, 82-17.275W
30x30, Paved
Robin Barco
7588 Wilson
jacksonville, FL 32210
904-772-1313

Perrydise Helipad

FA27 28-45.612N, 82-37.727W
33x33, Unpaved
John R Sierra Jr
509 Guisando de Avila, #200
Tampa, FL 33613
813-785-5138

PGA National Heliport

1FD7 26-49.970N, 80-08.603W
30x30, Paved
Alexis Robinson
400 Ave of the Champions
Palm Beach Gardens, FL 33418
561-227-2540 ext 5514

Port Canaveral Heliport

FA90 28-24.315N, 80-37.120W
50x40, Paved
Mark W Grainger
475 Manor Dr, Hangar 5
Merritt Island, FL 32952
321-392-4122

Post Electric Inc Heliport

FA20 30-12.200N, 85-40.333W
180x165, Paved
Kathy Shipp
3221 W Hwy 390
Panama City, FL 32405
850-785-5368

Premium Heliport

7FA5 28-23.350N, 81-29.317W
31x31, Paved
Erika Duarte
12211 Regency Village Dr, Ste 13
Orlando, FL 32821
407-248-2626

Ranger Heliport

03FL 26-41.021N, 80-11.236W
20x20, Paved
Jeanine Croft-Hearn
101 Sansbury Way
West Palm Beach, FL 33411-3670
561-371-6925

Richard Kohler Heliport

3FA5 28-49.833N, 81-06.917W
50x50, Paved
Richard A Kohler SR
1035 Tifford Ln
Osteen, FL 32764
407-324-9944

Rybovich Marina Heliport

5FD2 26-44.954N, 80-02.953W
50x50, Paved
Cris Branden
4200 N Flagler Dr
West Palm Beach, FL 33407
954-627-5065

Sailfish Point Helistop

88FL 27-10.186N, 80-09.403W
92x92, Unpaved
Scott Finchum
2201 SE Sailfish Point Blvd
Stuart, FL 34996
772-497-1020

Southfork Heliport

3FA3 28-13.617N, 81-21.992W
20x20, Paved
John B Russell
2645 Cherokee Rd
Saint Cloud, FL 34772
407-908-5730

Summit Heli-Stop

82FL 30-33.732N, 84-13.261W
35x35, Paved
Claude Walker
3425 Bannerman Rd
#105-428
Tallahassee, FL 32312
850-251-2670

Tampa Hard Rock Helipad

88FA 27-59.731N, 82-22.209W
50x50, Unpaved
Aaron Wainman
1440 SW 43rd St
Fort Lauderdale, FL 33315
239-849-2365

Teco Plaza Helistop

54FL 27-57.003N, 82-27.943W
60x60, Paved
Leigh Ivy
702 N Franklin St, Ste 101
Tampa, FL 33602
813-228-4912

Thomas Contracting Heliport

FD76 30-09.467N, 81-32.267W
31x31, Unpaved
Guy F Thomas
6690 Columbia Park Dr, Ste 2
Jacksonville, FL 32258
904-260-5200

Timberview Helicopters Heliport

8FL5 30-23.293N, 86-25.999W
50x50, Paved
Justin Johnson
4008 Legendary Dr, Ste 340
Destin, FL 32541
850-333-8902

Timmer Helistop

6FL7 27-50.080N, 81-26.252W
90x85, Unpaved
William S Timmer
3025 Scrub Oak Ln
Lake Wales, FL 33898
863-207-0441

WESH-TV Channel 2 Helistop

9FD8 28-36.750N, 81-23.138W
75x75, Unpaved
Joe Trentley
1021 N Wymore Rd
Winter Park, FL 32789
407-539-7815

WFLA-TV 8 Helistop

FL70 27-56.633N, 82-27.700W
36x36, Paved
James Ellett
200 S Parker St
Tampa, FL 33606
813-225-2709

WKMG-TV Private Helistop

0FL7 28-36.617N, 81-25.167W
35x35, Paved
Laura Genette
4466 N John Young Pkwy
Orlando, FL 32804
407-521-1203

WPEC Helistop

91FD 26-45.687N, 80-04.236W
20x20, Unpaved
Joe Ebert
1100 Fairfield Dr.
West Palm Beach, FL 33407
561-844-1212

WPTV Helistop

FL51 26-42.833N, 80-03.850W
55x55, Paved
Steve Billing
1100 Banyan Blvd
West Palm Beach, FL 33401
561-655-5455

PRIVATE HELIPORTS

Yellow Whirley Bird Heliport

65FD 30-12.250N, 85-49.450W

30x30, Paved

James W Rizzuto

409 Bayshore Dr

Panama City, FL 32407

850-234-5366



FDOT

PRIVATE HELIPORTS (HOSPITALS)

PRIVATE HELIPORTS (HOSPITALS)

Advent Health DeLand Heliport
2FD9 29-02.650N, 81-19.100W
 120x120, Paved
Justino Narvaez
 701 W. Plymouth Avenue
 Deland, FL 32720
 386-943-4810

Advent Health East Orlando Heliport
FD36 28-32.400N, 81-16.737W
 80x80, Paved
Tim Caporal
 601 E Rollins St
 Box 161
 Orlando, FL 32803
 407-303-5645

Advent Health Orlando Heliport
37FA 28-34.533N, 81-22.104W
 130x100, Paved
Tim Caporal
 601 E Rollins St
 Box 161
 Orlando, FL 32803
 407-303-5645

AdventHealth Millenia Heliport
1FA8 28-29.762N, 81-25.934W
Tim Caporal
 601 E Rollins St
 Box 161
 Orlando, FL 32803
 407-303-5645

AdventHealth Palm Coast Heliport
1FD0 29-33.141N, 81-14.674W
Tim Caporal
 601 E Rollins St
 Box 161
 Orlando, FL 32803
 407-303-5645

AdventHealth Palm Coast Heliport
61FD 29-28.067N, 81-11.050W
 50x50, Paved
John Newman
 60 Memorial Medical Pkwy
 Palm Coast, FL 32164
 386-586-4550

AdventHealth Riverview Heliport
26FA 27-51.647N, 82-19.519W
 55x55, Paved
Tim M Caporal
 601 E. Rollins St
 Box 161
 Orlando, FL 32803
 407-303-5645

AdventHealth Winter Haven Heliport
1FD9 27-58.812N, 81-39.888W
Tim Caporal
 601 E. Rollins St
 Box 161
 Orlando, FL 32803
 407-575-8387

Air-Med Eye Care Heliport
43FA 27-55.908N, 82-17.390W
Chris Hill
 308 S Boulevard
 Tampa, FL 33606
 813-315-4320

Arnold Palmer Hospital Heliport
3FD5 28-31.350N, 81-22.821W
 59x46, Paved
Nina Hilton
 52 W Underwood St, MP-42
 Orlando, FL 32806
 321-841-6185

Ascension Sacred Heart Navarre FSED Heliport
FL23 30-24.207N, 86-55.005W
 50x50, Paved
George E Meeker III
 5151 N 9th Av
 Pensacola, FL 32504
 850-416-4792

Aventura Hospital & Medical Center Heliport
1FD5 25-58.229N, 80-08.700W
 55x55, Unpaved
Carolyn Hunter
 20900 Biscayne Boulevard
 Aventura, FL 33180
 303-248-6893

Baptist Emergency Center Clay Heliport
7FD0 30-04.711N, 81-42.624W
 60x60, Paved
Ryan Baker
 1771 Baptist Clay Dr.
 Fleming Island, FL 32003, FL 32003
 904-516-1129

Baptist Hospital Heliport
FL85 30-25.762N, 87-13.865W
 52x52, Paved
Abby Bernard
 123 Baptist Way
 Pensacola, FL 32503
 448-227-3242

Baptist Hospital Of Miami Heliport
9FA8 25-41.166N, 80-20.309W
 40x40, Paved
Luis Fernandez de Castro
 8900 N Kendall Dr
 Miami, FL 33176
 786-596-2277

Baptist Medical Center Heliport
7FD4 30-18.873N, 81-39.710W
 50x50, Paved
Sam Dean
 800 Prudential Dr
 Jacksonville, FL 32207
 904-202-1261

Baptist Medical Center Of Nassau Heliport
FD91 30-39.222N, 81-26.890W
 68x68, Paved
Tim J Bradham
 1250 S 18th St
 Fernandina Beach, FL 32034
 904-321-3720

Baptist Medical Center/Beaches Heliport
45FD 30-16.367N, 81-23.917W
 40x40, Paved
Chris Todd
 1350 13th Av S
 Jacksonville Beach, FL 32250
 904-627-2925

Bartow Regional Medical Center Heliport
1FL7 27-55.117N, 81-50.717W
 60x60, Paved
Carlos M Felix
 2200 Osprey Blvd
 Bartow, FL 33830-3308
 863-733-4528 ext 521228

Bay Medical Center Heliport
8FL4 30-09.467N, 85-38.967W
 60x60, Paved
Lee Hathaway
 ATTN: Facilities
 615 N Bonita Av
 Panama City, FL 32401
 850-381-1550

Bay Pines VA Hospital Heliport
FD64 27-48.640N, 82-46.888W
 50x50, Paved
 30x30, Paved
Rebecca K Anderson PhD, CCE
 PO Box 5005 - 138
 Bay Pines, FL 33744
 727-398-6661 ext 10495

BayCare South Florida Baptist Hospital Heliport
02FL 28-02.750N, 82-06.158W
 40x40, Paved
Beth Tancredo
 3202 N Park Road
 Plant City, FL 33563
 813-757-1286

BayCare Wesley Chapel Hospital Heliport
7FL2 28-13.321N, 82-21.411W
 40x40, Paved
William Sedey
 4501 Bruce B Downs Blvd
 Wesley Chapel, FL 33544
 727-315-7305

PRIVATE HELIPORTS (HOSPITALS)

Bayfront Health - St Petersburg

Heliport
2FD3 27-45.305N, 82-38.923W
 28x28, Paved
 28x28, Paved
Gilberto Canchani
 701 6th Street South
 ER EMS Liaison
 St. Petersburg, FL 33701
 727-565-8528

Bethesda Memorial Hospital Helipost

88FD 26-30.021N, 80-03.236W
 44x44, Paved
Mark Cain
 2815 S Seacrest Blvd
 Boynton Beach, FL 33435
 561-737-7733 ext 84704

Bethesda West Hospital Helipost

FL47 26-31.757N, 80-11.907W
 44x44, Paved
Selvin Ortiz
 2815 S Seacrest Blvd
 Boynton Beach, FL 33435
 561-737-7733 ext 73150

Bravera Health Spring Hill Helipost

3FL6 28-26.268N, 82-32.338W
 40x30, Paved
Jason A Pinner
 10461 Quality Dr
 Spring Hill, FL 34609
 352-684-5506

Broward General Medical Center Helipost

6FD8 26-06.239N, 80-08.486W
 50x50, Paved
Nicole Rodriguez
 1600 S Andrews Ave
 Fort Lauderdale, FL 33316
 954-355-4652

Cape Canaveral Hospital Helipost

1FL8 28-21.667N, 80-37.333W
 50x50, Paved
David Rodriguez-Wells
 1377 General Aviation Dr
 Melbourne, FL 32935
 321-751-0431

Cape Coral Hospital Helipost

FD66 26-38.304N, 81-56.489W
 59x59, Paved
Rod Allen
 4211 Metro Pkwy
 Plant Operations 2nd Fl
 Fort Myers, FL 33916
 239-343-8544

Care Flight Helipost

FL38 27-59.063N, 82-29.678W
 40x40, Paved
 50x50, Paved
Gilbert Leon Jr.
 3001 E Dr Martin Luther King, Jr Blvd
 Tampa, FL 33607
 813-554-8213

Celebration Health Hospital Helipost

77FL 28-19.767N, 81-32.557W
 75x75, Paved
Tim Caporal
 601 E Rollins St
 Box 161
 Orlando, FL 32803
 407-303-5645

Citrus Memorial Hospital Helistop

FD96 28-50.042N, 82-20.122W
 50x50, Paved
Robert R Samons
 502 Highlands Blvd
 Inverness, FL 34452
 352-400-5774

Cleveland Clinic Florida Hospital Helipost

FD13 26-05.333N, 80-21.950W
 50x50, Paved
Linda Ballou
 Cleveland Clinic Florida
 3100 Weston Road
 Weston, FL 33331
 786-494-1098

Delray Medical Center Helipost

48FD 26-26.117N, 80-07.633W
 40x40, Paved
Michael Cronan
 5352 Linton Blvd
 Delray Beach, FL 33484
 561-495-3222

DeSoto Memorial Hospital Helipost

FD85 27-13.653N, 81-51.038W
 45x45, Paved
Monty Winslow
 900 N Robert Av
 Arcadia, FL 34265
 863-491-1520

Destin Emergency Care Center Helipost

22FD 30-23.633N, 86-28.283W
 20x20, Paved
Jonathan Padgett
 1000 Mar Walt Dr
 Fort Walton, FL 32547
 850-533-1157

Doctors Hospital Helipost

7FD5 30-45.678N, 85-40.949W
 50x50, Paved
Joann Baker
 2600 Hospital Dr
 Bonifay, FL 32425
 850-547-8001

Doctors Memorial Hospital #2 Helipost

0FA2 30-07.166N, 83-35.564W
 50x50, Paved
Carlos Ferrer
 333 N. Byron Butler Pkwy
 Perry, FL 32347
 850-584-0856

Dr P Phillips Hospital Helipost

FD99 28-25.717N, 81-28.638W
 60x60, Paved
Ty Campbell
 52 Underwood St, MP42
 Orlando, FL 32806
 321-841-5477

Fishermen's Hospital Emergency Helistop

10FL 24-42.598N, 81-05.639W
 40x40, Paved
James Muro
 3301 Overseas Hwy
 Marathon, FL 33050
 305-434-3561

Flagler Hospital Helistop

38FL 29-51.718N, 81-19.007W
 60x60, Paved
Donna Degennaro
 400 Health Park Blvd
 Saint Augustine, FL 32086
 904-819-4583

Florida Hospital Altamonte Helipost

01FD 28-39.983N, 81-22.238W
 100x100, Paved
Tim Caporal
 601 E Rollins St
 Box 161
 Orlando, FL 32803
 407-303-5645

Florida Hospital Fish Memorial Helistop

3FL2 28-54.667N, 81-17.133W
 70x70, Paved
Walter Vandermark
 1055 Saxon Blvd
 Orange City, FL 32763
 386-917-5021

Florida Hospital Helipost

4FL6 29-14.467N, 81-06.483W
 40x40, Paved
Missy Villarreal
 301 Memorial Medical Pkwy
 Daytona Beach, FL 32117
 386-231-3085

Florida Hospital Helistop

1FA2 28-38.981N, 81-32.489W
Tim Caporal
 601 E Rollins St
 Box 161
 Orlando, FL 32803
 407-303-5645

Florida Hospital Kissimmee Helipost

85FD 28-18.917N, 81-24.354W
 30x30, Paved
Tim Caporal
 601 E Rollins St
 Box 161
 Orlando, FL 32803
 407-303-5645

PRIVATE HELIPORTS (HOSPITALS)

Florida Hospital Lake Mary Heliport

FA95 28-47.024N, 81-20.924W
40x40, Paved
Tim Caporal
601 E Rollins St
Box 161
Orlando, FL 32803
407-303-5645

Florida Hospital Lake Placid Heliport

30FA 27-19.232N, 81-22.229W
50x50, Paved
Allie Crews
PO Box 9400
Sebring, FL 33871-9400
634-326-3373

Florida Hospital North Pinellas Heliport

FA58 28-07.950N, 82-45.500W
60x48, Paved
Tim Moreira
1395 S Pinellas Av
Tarpon Springs, FL 34689
727-942-5060

Florida Hospital Sebring Heliport

FA52 27-32.300N, 81-30.600W
50x50, Paved
Allie Crews
PO Box 9400
Sebring, FL 33871-9400
863-402-3263

Florida Hospital Waterman Heliport

32FL 28-49.533N, 81-42.800W
150x80, Paved
Joshua Pinion
1000 Waterman Way
Tavares, FL 32778
352-253-3359

Florida Hospital Winter Garden Heliport

FA00 28-31.387N, 81-35.342W
65x65, Paved
Tim Caporal
601 E Rollins St
Box 161
Orlando, FL 32803
407-303-5645

Florida Keys Memorial Hospital Heliport

7FA0 24-34.891N, 81-44.527W
41x41, Paved
Jimmy Bass
5900 College Rd
Key West, FL 33040
803-292-6318

Florida State Hospital Heliport

31FD 30-42.378N, 84-50.545W
40x40, Unpaved
Bryan T Croft
FSH Emergency Services Dept
PO Box 1000
Chattahoochee, FL 32324-1000
850-663-7250

Gulf Breeze Hospital Emergency Heliport

FD47 30-21.562N, 87-09.532W
55x55, Paved
Cindy Westergard
Gulf Breeze Hospital
1110 Gulf Breeze Pkwy
Gulf Breeze, FL 32561
850-934-2367

Gulf Coast Hospital Heliport

67FD 26-32.619N, 81-50.929W
40x40, Paved
40x40, Paved
Rod Allen
4211 Metro Pkwy
Plant Operations 2nd Fl
Fort Myers, FL 33916
239-343-8544

Halifax Hospital Emergency Helostop

99FA 28-57.503N, 81-15.335W
40x40, Paved
Chad A Hutchinson
303 N Clyde Morris Blvd
Daytona Beach, FL 32114
386-425-4287

Halifax Hospital Medical Center Heliport

29FL 29-12.082N, 81-03.237W
89x54, Paved
75x75, Paved
Chad A Hutchinson
303 N Clyde Morris Blvd
Daytona Beach, FL 32114
386-425-4287

HCA Florida Blake Hospital Heliport

5FL2 27-28.930N, 82-37.346W
40x40, Paved
Mitch O'Maley
2020 59th Street West
Bradenton, FL 34209
941-792-6191

HCA Florida Brandon Hospital Heliport

5FL3 27-55.974N, 82-17.326W
40x40, Unpaved
Richard Walker
119 Oakfield Dr
Brandon, FL 33511
813-681-5551

HCA Florida Fawcett Hospital Heliport

2FD8 26-59.325N, 82-05.967W
47x65, Paved
Donald Blum
21298 Olean Blvd
Port Charlotte, FL 33952
941-624-8947

HCA Florida Fort Walton Beach-Destin Hospital Heliport

FD45 30-27.309N, 86-37.960W
43x50, Unpaved
Jonathan Padgett
1000 Mar Walt Dr
Fort Walton Beach, FL 32547
850-533-1157

HCA Florida JFK Hospital Heliport

1FD3 26-35.971N, 80-05.486W
50x50, Unpaved
Raul Valero
5301 S Congress Av
Atlantis, FL 33462
561-548-3700

HCA Florida Kendall Hospital Heliport

70FL 25-43.867N, 80-23.167W
46x46, Unpaved
Jairo Osma
11750 Bird Rd
Miami, FL 33175
305-229-2435

HCA Florida Lake Monroe Hospital Heliport

2FA8 28-48.821N, 81-17.024W
40x40, Paved
Mark Edinger
1401 W Seminole Blvd
Sanford, FL 32771
407-302-7390

HCA Florida Lawnwood Hospital Heliport

FD19 27-25.973N, 80-20.763W
35x35, Paved
Kristine Lucas
1700 S 23rd St
Fort Pierce, FL 34950
772-468-4500

HCA Florida Memorial Hospital Heliport

FA65 30-17.361N, 81-36.090W
57x57, Paved
Grady Padgett
3625 University Blvd S
Jacksonville, FL 32216
904-545-5026

HCA Florida Ocala Hospital Heliport

57FD 29-10.348N, 82-08.347W
40x40, Unpaved
Mark J Page
1500 SW 1st Av
Ocala, FL 34471
352-351-7204

HCA Florida Orange Park Hospital Heliport

20FA 30-09.917N, 81-44.175W
35x35, Paved
Richard A Ward
2001 Kingsley Av
Orange Park, FL 32073
904-622-6069

PRIVATE HELIPORTS (HOSPITALS)

HCA Florida Osceola Hospital Heliport
12FD 28-17.912N, 81-24.615W
 50x50, Paved
Hassan Toumart
 700 W Oak St
 Kissimmee, FL 34741
 407-518-3570

HCA Florida Polk Hospital Heliport
24FD 28-08.683N, 81-28.533W
 40x40, Paved
Juan Gomez
 325 Cypress Pkwy
 Kissimmee, FL 34758
 407-508-4884

HCA Florida Putnam Hospital Heliport
30FL 29-38.612N, 81-41.574W
 60x60, Paved
Christine A Heath
 611 Zeagler Dr
 Palatka, FL 32177
 386-326-8650

HCA Florida Suwannee Emergency Heliport
9FL9 30-17.480N, 83-00.241W
 30x30, Paved
Charlotte DeVaney
 340 NW Commerce Dr
 Lake City, FL 32055
 386-719-9300

HCA Florida Trinity West Hospital Heliport
FL30 28-14.110N, 82-43.342W
 50x50, Paved
Matt Filipiak
 9330 SR 54
 Trinity, FL 34655
 727-834-4838

HCA Florida University Hospital Heliport
76FA 26-04.633N, 80-15.050W
 55x55, Unpaved
Jose Rodriguez
 3476 S. University Drive
 Davie, FL 33328
 954-609-5208

HCA Florida Westside Hospital Heliport
FD82 26-07.399N, 80-15.629W
 40x40, Paved
Scott Bracci
 8201 W Broward Blvd
 Plantation, FL 33324
 954-476-3927

HCA Florida Woodmont Hospital Heliport
56FA 26-12.724N, 80-15.339W
 40x40, Paved
Piotr Gorecki
 7201 N. University Dr.
 Tamarac, FL 33321
 954-724-6661

HCA Largo Medical Center
14FL 27-54.849N, 82-48.181W
Shonda Van Cleef
 201 14th Street SW
 Largo, FL 33770
 727-588-5801

HCA North Florida Regional Medical Center Helistop
FA56 29-39.690N, 82-24.727W
 50x50, Unpaved
Vince Sealey
 6500 W Newberry Rd
 Gainesville, FL 32605
 152-333-4160

HCA Oak Hill Hospital Helistop
23FD 28-32.240N, 82-32.091W
 40x40, Paved
Dale Bradley
 11375 Cortez Blvd
 Brooksville, FL 34613
 352-597-6106

HCA St Lucie Medical Center Heliport
FL22 27-17.300N, 80-17.617W
 45x60, Paved
Justin Leider
 1800 SE Tiffany Av
 Port Saint Lucie, FL 34952
 772-291-8217

Health Central Helistop
76FL 28-33.033N, 81-31.683W
 30x30, Paved
Thomas Henig
 1417 Kuhl Av
 Orlando, FL 32806
 321-841-6154

Healthpark Of Florida Emergency Helistop
3FL9 26-30.486N, 81-54.793W
 50x50, Paved
Rod Allen
 4211 Metro Pkwy
 Plant Operations 2nd Fl
 Fort Myers, FL 33916
 239-343-8544

Heart Of Florida Medical Center Helistop
2FL9 28-10.784N, 81-38.338W
 25x25, Paved
Tim Hutching
 40100 US Hwy 27
 Davenport, FL 33837
 863-419-2294

Hernando Healthcare Brooksville Heliport
1FA7 28-32.326N, 82-26.505W
 40x40, Paved
Melanie Patrick
 10461 Quality Drive
 Spring Hill, FL 34609
 352-688-3022

Highlands Regional Medical Center Heliport
9FD3 27-27.936N, 81-25.938W
 70x70, Paved
Alayna Smith
 3600 S Highlands Av
 Sebring, FL 33870
 863-314-5844

Holmes Regional Medical Center Helistop
3FD3 28-05.268N, 80-36.820W
 71x40, Paved
 55x55, , Unknown
David Rodriguez
 1377 General Aviation Dr
 Hangar 18
 Melbourne, FL 32935
 321-751-0431

Indian River Memorial Hospital Helistop
3FD7 27-39.835N, 80-23.770W
 60x60, Paved
Daniel Finn
 1000 36th St
 Vero Beach, FL 32960
 772-567-4311 ext 1029

Jackson County Hospital Helistop
28FD 30-47.217N, 85-14.463W
 50x50, Paved
Kevin D Daniel
 4250 Hospital Dr
 Marianna, FL 32446
 850-718-2616

Jackson Memorial Hospital Helistop
25FA 25-33.971N, 80-21.491W
 50x50, Paved
 46x46, Paved
Marta Morales
 9333 SW 152nd St
 Miami, FL 33157
 305-213-1427

Jackson South Community Hospital Heliport
FL91 25-37.797N, 80-20.652W
 48x48, Unpaved
Marta Morales
 9333 SW 152nd St
 Miami, FL 33157
 305-213-1427

Jay Hospital Heliport
FA16 30-56.983N, 87-09.050W
 50x50, Paved
Ricky J Sanders
 14114 Alabama St
 Jay, FL 32565
 850-675-8208

Jess Parrish Memorial Hospital Helistop
46FL 28-37.766N, 80-49.320W
 125x125, Unpaved
Matthew F Graybill
 951 N. Washington Ave.
 Titusville, FL 32796
 321-268-6111 ext 2429

PRIVATE HELIPORTS (HOSPITALS)

Jupiter Medical Center Heliport
60FL 26-55.404N, 80-05.719W
 35x35, Paved
George Spadafora
 1210 S Old Dixie Hwy
 Jupiter, FL 33458
 561-263-4431

Lake City Medical Center Helistop
1FL2 30-10.969N, 82-41.301W
Charlotte DeVaney
 340 NW Commerce Dr
 Lake City, FL 32055
 386-719-9300

Lakeland Regional Medical Center Heliport
7FD7 28-03.700N, 81-57.267W
 50x50, Paved
David M Stephenson
 1324 Lakeland Hills Blvd
 Lakeland, FL 33805
 863-999-1566

Lakeside Medical Center Helistop
9FA2 26-43.423N, 80-40.317W
 54x54, Paved
John O'Connell
 39200 Hooker Hwy
 Belle Glade, FL 33430
 561-996-6571 ext 348433

Lakewood Ranch Medical Center Helistop
7FL9 27-23.402N, 82-26.126W
 24x24, Paved
Walter I Carter
 8330 Lakewood Ranch Blvd
 Lakewood Ranch, FL 34202
 941-782-2771

Lee Memorial Hospital Emergency Heliport
FD67 26-37.725N, 81-52.483W
 58x58, Paved
Rod Allen
 4211 Metro Pkwy
 Plant Operations 2nd Fl
 Fort Myers, FL 33916
 239-343-8544

LRMC Emergency Helistop
3FD2 28-48.499N, 81-52.022W
 60x60, Paved
John Maze
 600 E Dixie Av
 Leesburg, FL 34748
 352-323-5322

Manatee Memorial Hospital Heliport
FL45 27-29.745N, 82-33.753W
 24x24, Paved
Carol Hannigan
 206 2nd St E
 Bradenton, FL 34208
 941-745-7801

Mariners Hospital Heliport
FD05 25-00.415N, 80-31.340W
 40x40, Paved
Kimberly D Hysong
 91500 Overseas Hwy
 Tavernier, FL 33070
 305-434-3615

Martin Memorial Medical Center Helistop
44FL 27-12.203N, 80-14.486W
 30x30, Unpaved
Stephanie Guertin
 PO Box 9010
 Stuart, FL 34995-9010
 772-221-2056

Mayo Clinic Hospital Heliport
6FL1 30-15.883N, 81-26.450W
 40x40, Paved
Neal Morgan MPA
 4500 San Pablo
 Jacksonville, FL 32224
 904-653-9674

Mease Countryside Hospital
36FL 28-02.922N, 82-42.837W
 67x67, Paved
Cynthia Bisick
 601 Main St
 Dunedin, FL 34698
 727-462-7152

Mease Hospital Helistop
FA04 28-00.866N, 82-46.920W
 50x50, Paved
Cynthia Bisick
 601 Main St
 Dunedin, FL 34698
 727-462-7152

Medical Center South Hospital Heliport
1FA4 30-08.233N, 81-32.087W
 50x50, Paved
James D Dixon
 Baptist Medical Center - South
 14550 Old St. Augustine Rd.
 Jacksonville, FL 32258
 904-271-6070

Memorial Hospital West Helistop
FA21 26-00.786N, 80-18.670W
 50x50, Paved
Luis Rodriguez
 703 N Flamingo Rd
 Pembroke Pines, FL 33028
 954-844-7143

Memorial Regional Hospital Helistop
77FD 26-01.105N, 80-10.870W
 60x60, Paved
Adam Mayle
 3501 Johnson St
 Hollywood, FL 33021
 954-265-5533

Mercy Hospital Heliport
FL25 25-44.401N, 80-12.738W
 60x54, Paved
 60x54, Paved
David Jamison
 3663 S Miami Ave
 Miami, FL 33133
 786-208-2676

Morton Plant Hospital Heliport
06FL 27-57.213N, 82-48.375W
 70x70, Unpaved
Cynthia Bisick
 300 Pinellas St
 Clearwater, FL 33756
 727-462-7152

Mount Sinai Medical Center Helistop
FL93 25-48.857N, 80-08.455W
April Hoyt
 4300 Alton Rd
 Miami Beach, FL 33140
 305-674-2611

N Broward Medical Center Helistop
28FA 26-16.705N, 80-07.319W
 33x33, Paved
Declan Finnerty
 201 E Sample Rd
 Deerfield Beach, FL 33064
 954-786-6760

Naples Community Hospital Heliport
FD97 26-09.089N, 81-47.822W
 48x48, Paved
Jennifer M Smith
 350 7th St N
 Naples, FL 34102
 239-624-1528

Nemours Children's Hospital Helistop
6FA5 28-22.609N, 81-16.492W
 54x54, Paved
Carly Campbell
 6535 Nemours Pkwy
 Orlando, FL 32827
 407-286-9004

Nicklaus Childrens Hospital Helistop
FA76 25-44.450N, 80-17.688W
Richard Rodriguez
 3100 SW 62nd Ave
 Miami, FL 33155
 786-521-2095

North Bay Hospital Heliport
6FA6 28-15.333N, 82-42.833W
 50x50, Paved
Christopher Cerrato
 6600 Madison St
 New Port Richey, FL 34652
 727-815-7333

PRIVATE HELIPORTS (HOSPITALS)

North Campus South Lake Hospital Heliport

90FA 28-40.317N, 81-51.050W
71x71, Paved
Brian P Ouellette
1900 Don Wickham Dr
Clermont, FL 34711
352-394-4071

North Collier Hospital Heliport

FA98 26-16.431N, 81-47.272W
40x40, Paved
Jennifer M Smith
350 7th St N
Naples, FL 34102
239-624-1528

North Okaloosa Medical Center Helistop

11FD 30-44.133N, 86-33.750W
40x40, Paved
Stephanie Johnson
151 E Redstone Av
Crestview, FL 32539
850-689-8201

Northside Hospital Helistop

72FA 27-49.502N, 82-42.192W
55x55, Paved
Stephanie Tijerina
6000 49th St N
Saint Petersburg, FL 33709
813-347-7480

Northwest Florida Community Hospital Helistop

80FL 30-45.862N, 85-32.529W
60x40, Paved
Brian Trent
1360 Brickyard Rd
Chipley, FL 32428
850-415-8317

Orlando Health Central Horizons West Helistop

FL73 28-27.483N, 81-37.980W
42x42, Paved
Thomas Henig
1417 Kuhl Av
Orlando, FL 32806
321-841-6154

Orlando Health Emergency Room & Medical Pavilion H

FL06 28-20.390N, 81-23.709W
42x42, Paved
Karen Thurmond
1001 E Osceola Pkwy 300
Kissimmee, FL 34744
321-228-7595

Orlando Health Lake Mary Heliport

4FA0 28-46.132N, 81-20.994W
Karen Thurmond
52 W Underwood St, MP 42
Orlando, FL 32806
321-228-7595

Orlando Health St Cloud Heliport

FD52 28-14.595N, 81-18.270W
James Lindbery
2906 17th St
Saint Cloud, FL 34769
407-498-3323

Orlando Regional Medical Center Heliport

FD28 28-31.517N, 81-22.621W
144x74, Paved
Ty Campbell
52 Underwood St, MP42
Orlando, FL 32806
321-841-5477

Orlando VA Medical Center

FA75 28-21.840N, 81-16.512W
44x44, Paved
Laura F Finfrock
13800 Veterans Way
Orlando, FL 32827
407-631-2672

ORMC Trauma Center Heliport

3FD1 29-10.533N, 82-08.200W
44x44, Unpaved
Kristi Vowinkel
1431 SW 1st Av
Ocala, FL 34471
352-401-1780

Oviedo Medical Center Heliport

FA96 28-39.483N, 81-13.707W
40x40, Paved
Michael Singletary
8300 Red Bug Lake Rd
Oviedo, FL 32765
407-890-2077

Palmetto General Hospital Helistop

1FA5 25-53.198N, 80-19.594W
50x50, Paved
Austin Champoux
2001 W. 68th St.
Hialeah, FL 33016
386-490-6573

Palms West Hospital Helistop

FA19 26-41.300N, 80-15.100W
50x50, Paved
Jamil Wilcox
13001 Southern Blvd
Loxhatchee, FL 33470
561-798-3300

Physicians Regional Medical Center Heliport

65FA 26-12.863N, 81-43.899W
40x40, Paved
Al Harris
6101 Pine Ridge Rd
Naples, FL 34119
239-304-4721

Physicians Regional Medical Center-Collier Bouleva

4FL7 26-06.118N, 81-41.146W
40x40, Paved
John Cohens
8300 Collier Blvd
Naples, FL 34114
239-354-6131

Raulerson Hospital Heliport

26FL 27-15.936N, 80-49.820W
40x40, Paved
Jeremy Hoglo
1796 Highway 441 North
Okeechobee, FL 34972
863-532-1315

Regional Medical Center Bayonet Point Helistop

FL32 28-21.125N, 82-41.415W
60x60, Paved
Tyrone Montgomery
14000 Fivay Rd
Hudson, FL 34667
727-869-5411

Rockledge Regional Medical Center Heliport

8FD4 28-20.167N, 80-43.820W
70x70, Paved
Christine Roman
110 Longwood Avenue
Attn: Administration
Rockledge, FL 32955
321-637-2727

Sacred Heart Hospital Heliport

9FD1 30-28.436N, 87-12.748W
55x55, Paved
50x50, Paved
George E Meeker III
5151 N 9th Av
Pensacola, FL 32504
850-416-4792

Sacred Heart Hospital On The Emerald Coast Helipor

3FL7 30-22.700N, 86-18.333W
50x50, Paved
Chris Van Wagner
7800 US Hwy 98 W
Miramar Beach, FL 32550
850-278-3044

Santa Rosa Medical Center Heliport

94FD 30-38.040N, 87-03.990W
40x40, Paved
Todd Steffy
6002 Berryhill Rd
Milton, FL 32570
850-626-5180

Sarasota Memorial Hospital Heliport

8FD8 27-08.200N, 82-24.751W
46x46, Paved
Michael Klosterman
2600 Laurel Rd
Nokomis, FL 34275
941-404-9242

PRIVATE HELIPORTS (HOSPITALS)

Sarasota Memorial Hospital Helistop

FA23 27-19.050N, 82-31.800W

48x46, Paved

40x40, Paved

Mike Klosterman

1700 S Tamiami Trl

Sarasota, FL 34239

941-917-6024

Sarasota Memorial Hospital North

Port ER Helistop

FA87 27-03.400N, 82-09.567W

45x45, Paved

Mike Klosterman

1700 S Tamiami Trl

Sarasota, FL 34239

941-917-6024

Sebastian River Medical Center

Heliport

FA03 27-50.551N, 80-29.389W

40x40, Paved

Denise Schmidt

13695 US Hwy 1

Sebastian, FL 32958

772-388-4297

Shands CAIR Heliport

63FL 29-38.132N, 82-21.037W

60x60, Paved

Mark S Womack

1601 SW Shealy Dr

Gainesville, FL 32610-0335

352-516-4328

Shands Helistop

FA12 29-38.418N, 82-20.557W

72x72, Paved

55x55, Paved

Mark S Womack

1601 SW Shealy Dr

Gainesville, FL 32610-0335

352-516-4328

Shands Jacksonville Heliport

FA61 30-20.972N, 81-39.932W

75x75, Paved

Tony Hayes

655 W 8th St, C-251

Jacksonville, FL 32209

904-244-4548

Shore Point Health Port Charlotte

Heliport

FA01 26-59.454N, 82-05.705W

45x45, Paved

John Parolisi

2500 Harbor Blvd

Port Charlotte, FL 33952

941-766-4275

South Campus South Lake Hospital

Heliport

40FA 28-21.071N, 81-40.401W

42x42, Paved

Brian P Ouellette

1900 Don Wickham Dr

Clermont, FL 34711

352-394-4071

South Lake Hospital Helipad

FA82 28-33.189N, 81-43.227W

42x42, Paved

Brian P Ouellette

1900 Don Wickham Dr

Clermont, FL 34711

352-394-4071

St Joseph's - North Heliport

FA70 28-07.683N, 82-30.383W

45x45, Paved

Gil Leon

3001 W Dr Martin Luther King, Jr Blvd

Tampa, FL 33607

813-554-8213

St Joseph's Hospital South Baycare

58FA 27-47.218N, 82-20.743W

50x50, Paved

Gilbert Leon Jr.

3001 W Dr Martin Luther King, Jr Blvd

Tampa, FL 33607

813-554-8213

St Luke's Hospital Helistop

FD58 30-15.298N, 81-34.982W

60x60, Paved

Laura Buist

4201 Belfort Road

Jacksonville, FL 32216

904-296-3832

St Marys Hospital Helistop

64FD 26-45.400N, 80-03.667W

65x65, Paved

Greg Dalton

901 45th St

West Palm Beach, FL 33407

772-341-5026

St Vincent's Medical Center Helistop

35FL 30-18.500N, 81-41.437W

96x87, Paved

Kevin D Darnell

1 Shircliff Way

Jacksonville, FL 32204

503-442-9349

St Vincent's/Ste Johns County

Hospital Heliport

6FL2 30-04.183N, 81-29.850W

Walt Poteat

205 Trinity Way

Saint Augustine, FL 32259

904-296-3840

Tallahassee Community Hospital

Helipad

68FL 30-28.579N, 84-13.527W

40x40, Paved

Franvorice Bradshaw

2626 Capital Medical Blvd

Tallahassee, FL 32308

850-325-5095

Tallahassee Memorial Hospital

Heliport

FD18 30-27.445N, 84-15.661W

54x54, Paved

54x54, Paved

Philip A Doyle

1300 Miccosukee Rd

Tallahassee, FL 32308

850-408-0646

Tampa General Hospital Heliport

61FL 27-56.650N, 82-27.867W

50x50, Paved

65x65, Paved

Jeremy Sutherland

1 Tampa General Cir

Tampa, FL 33606

813-844-7211

TGH Brandon Medical Center

Helistop

04FD 27-55.762N, 82-20.219W

40x40, Paved

Jeremy Sutherland

Aeromed

1 Tampa General Cir

Tampa, FL 33606

813-844-7211

The Villages Regional Heliport

FL20 28-56.983N, 81-57.600W

50x50, Paved

John Maze

600 E Dixie Av

Leesburg, FL 34748

352-323-5322

Twin Cities Hospital Helistop

6FL5 30-32.033N, 86-29.783W

40x40, Paved

Zane Teboe

2190 Hwy 85 N

Niceville, FL 32578

850-729-9440

UCF Lake Nona Medical Center

Helistop

68FA 28-22.002N, 81-17.202W

40x0, Paved

Eddie Brooks

6680 Lake Nona Blvd

Orlando, FL 32827

407-266-1000

UF Health North Heliport

30-29.038N, 81-37.914W

Nancy McLaren

655 W 8th St

Jacksonville, FL 32209

904-244-4088

University Community Hospital

Heliport

3FA1 28-04.229N, 82-25.339W

60x60, Paved

Andrew Burden

3100 E Fletcher Av

Tampa, FL 33613

813-615-7049

PRIVATE HELIPORTS (HOSPITALS)

University Of Miami Hospital Helistop

07FD 25-47.267N, 80-12.933W

50x50, Paved

Douglas Von Der Crone

1400 NW 12th Av

Miami, FL 33136

786-753-9981

Viera Hospital Heliport

8FA7 28-13.607N, 80-43.858W

44x44, Paved

Robert Spivey

1377 General Aviation Dr

Melbourne, FL 32935

321-751-0431

Wellington Regional Medical Center

Helistop

FL39 26-38.254N, 80-12.269W

44x44, Paved

Mary Carter

10101 Forest Hill Blvd

Wellington, FL 33414

561-798-8598

Wesley Chapel Medical Center

Heliport

27FL 28-11.682N, 82-21.028W

40x40, Paved

John E Crouch

2600 Bruce B Downs Blvd

Wesley Chapel, FL 33544

813-929-5067

West Boca Medical Center Helistop

3FD8 26-21.380N, 80-12.020W

40x40, Paved

Jose Ontiveros

21644 SR 7

Boca Raton, FL 33428

561-488-8206

West Florida Healthcare Heliport

FL24 30-30.933N, 87-13.133W

40x40, Paved

David J Griffith

8383 N Davis Hwy

Pensacola, FL 32514

850-494-4889



FDOT

PRIVATE HELIPORTS (SERVICES)

PRIVATE HELIPORTS (SERVICES)

AMCDLZ Heliport

Mosquito Control
92FA 29-54.084N, 81-24.813W
 54x54, Paved
Richard Weaver
 120 EOC Dr
 Saint Augustine, FL 32092
 904-747-1310 ext 333

Beach Mosquito Control District West Heliport

Mosquito Control
0FL6 30-15.064N, 85-54.094W
 36x36, Paved
James F Clauson
 509 Griffin Blvd
 Panama City Beach, FL 32413
 850-233-5030

Boca Grande Helistop

Mosquito Control
5FD6 26-44.542N, 82-15.534W
 50x50, Paved
Mike Haslam
 15191 Homestead Rd
 Lehigh Acres, FL 33971
 239-694-2174 ext 2191

Bokeelia Helistop

Mosquito Control
5FD8 26-40.234N, 82-08.074W
 50x50, Unpaved
Mike Haslam
 15191 Homestead Rd
 Lehigh Acres, FL 33971
 239-694-2174 ext 2191

Bowman's Beach Helistop

Mosquito Control
4FD9 26-27.761N, 82-09.303W
 25x25, Paved
Mike Haslam
 15191 Homestead Rd
 Lehigh Acres, FL 33971
 239-694-2174 ext 2174

Brighton Helistop

Government
60FA 27-04.917N, 81-04.450W
 20x20, Paved
Aaron Wainman
 1440 SW 43rd St
 Fort Lauderdale, FL 33315
 239-849-2365

Captiva Helistop

Mosquito Control
4FD8 26-32.500N, 82-11.514W
 100x100, Paved
Mike Haslam
 15191 Homestead Rd
 Lehigh Acres, FL 33971
 239-694-2174 ext 2174

Citrus County Mosquito Control

Home Base Heliport
 Mosquito Control
07FL 28-52.617N, 82-29.467W
 34x34, Paved
Rob Chouinard
 968 N Lecanto Hwy
 Lecanto, FL 34461
 352-527-7478

District VI Helistop

Government
64FL 25-46.916N, 80-22.653W
 20x20, Paved
Cindy Capdevila
 1000 NW 111th Av
 Miami, FL 33172
 305-470-5108

Flagler County Emergency

Operations Center
 Fire-Rescue-EMS
5FD4 29-28.268N, 81-14.658W
 55x55, Paved
Bob Pickering
 1769 E Moody Blvd #3
 Bunnell, FL 32110
 386-931-5077

Hard Rock Stadium Heliport

Fire-Rescue-EMS
0FD2 25-57.601N, 80-14.220W
 47x47, Paved
Merrell Higer
 347 Don Shula Dr
 Miami Gardens, FL 33056
 305-943-6690

Hendry County Fire-EMS Helistop

Fire-Rescue-EMS
1FL9 26-44.783N, 81-25.717W
 50x50, Paved
Amy Perez
 PO Box 1760
 LaBelle, FL 33975
 863-674-5412

Hillsborough County Fire Rescue

Heliprot
 Fire-Rescue-EMS
FD01 27-58.199N, 82-20.735W
Chris Rideout
 9450 E Columbus Dr
 Tampa, FL 33619
 813-625-4880

Hollywood Helipad

Government
FL56 26-02.730N, 80-12.950W
 25x25, Paved
Aaron Wainman
 1440 SW 43rd St
 Fort Lauderdale, FL 33315
 239-849-2365

Immokalee Helipad

Government
0FA6 26-23.900N, 81-24.867W
 45x45, Paved
Aaron Wainman
 1440 SW 43rd St
 Fort Lauderdale, FL 33315
 239-849-2365

Intra Coastal Police Sub-Station Helistop

Law Enforcement
FL87 25-55.207N, 80-09.301W
 30x30, Paved
Andrew Cohen
 4285 NW 145th St
 Miami, FL 33054
 305-953-6000

IRCSO Aviation Facility

Law Enforcement
FA97 27-39.967N, 80-25.500W
 40x40, Paved
Laura Turner
 4055 41st Av
 Vero Beach, FL 32960
 772-978-6207

Kendall District Station Heliport

Law Enforcement
2FA0 25-41.769N, 80-22.866W
 40x30, Paved
Andrew Cohen
 4285 NW 145th St
 Miami, FL 33054
 305-953-6000

Manatee County Mosquito Control District

Mosquito Control
 27-31.607N, 82-32.039W
Christopher R Lesser
 1420 28th Avenue East
 Ellenton, FL 34222
 941-737-0289

Manatee County Sheriffs Office Helipad

Law Enforcement
 27-32.038N, 82-33.915W
 35x35, Paved
William Dixon
 600 US Hwy 301 Blvd West
 Bradenton, FL 34205
 941-747-3011 ext 2244

Mosquito Control Division Heliport

Mosquito Control
FA41 30-26.635N, 81-36.670W
 30x30, Paved
Jax Mosquito Control Aerial Dept
 1321 Eastport Rd
 Jacksonville, FL 32218
 904-255-6608

PRIVATE HELIPTS (SERVICES)

Motorsports Complex EMS Helicopter

Fire-Rescue-EMS
FD34 25-27.217N, 80-24.683W
 28x28, Paved
Bob Craig
 10344 SW 129th Ter
 Miami, FL 33176
 305-586-1998

North Port Fire Rescue Station 81 Helicopter

Fire-Rescue-EMS
49FA 27-04.463N, 82-12.502W
 40x40, Paved
Nick Herlihy
 4980 City Center Blvd
 North Port, FL 34286
 941-240-8160

North Port Fire Rescue Station 84 Helicopter

Fire-Rescue-EMS
4FL4 27-03.979N, 82-09.758W
 40x40, Paved
Nick Herlihy
 1350 Citizens Pkwy
 North Port, FL 34288
 941-240-8160

North Port Fire Rescue Station 86 Helicopter

Fire-Rescue-EMS
4FA9 27-02.927N, 82-20.252W
Nicholas Herlihy
 4980 City Center Blvd
 North Port, FL 34286
 941-240-8160

Old Town EMS Helicopter

Fire-Rescue-EMS
0FL3 29-36.197N, 82-58.812W
 60x60, Paved
Matthew S Ferguson
 17600 SE Hwy 19
 Cross City, FL 32628
 352-359-5482 ext 227

Orange County Convention Center Helicopter

Government
FA91 28-25.867N, 81-27.400W
 62x62, Paved
Sean Hallett
 9400 Universal Blvd
 Orlando, FL 32819
 407-685-9867

Osceola County Sheriff's Office Helicopter

Law Enforcement
19FD 28-16.503N, 81-20.183W
 19x19, Paved
Brian Demeulenaere
 4013 5th St
 Kissimmee, FL 34741
 321-697-4444

Palm Beach County Judicial Center Helicopter

Law Enforcement
5FL5 26-43.000N, 80-03.033W
 40x40, Paved
Shakira Kolb
 215 N Olive Ave, Ste 118
 West Palm Beach, FL 33401
 561-233-2012

Palm Beach State College Helicopter

Fire-Rescue-EMS
42FD 26-37.000N, 80-05.417W
 40x40, Paved
Kathy D'Amelio
 4200 S Congress Av, FD 115, MS 42
 Lake Worth, FL 33461
 561-868-3615

Pasco County Mosquito Control Helicopter

Mosquito Control
9FL4 28-11.604N, 82-37.224W
 28x28, Paved
Wayne Daniels
 2308 Marathon Rd
 Odessa, FL 33556
 727-376-4568 ext 222

Pasco Sheriff's Hanger Helicopter

Law Enforcement
53FA 28-18.482N, 82-29.212W
 35x40, Paved
John Perez
 20101 Central Blvd
 Land O' Lakes, FL 34637
 727-277-7058

Pennington Helicopter

Law Enforcement
FL71 30-22.667N, 86-10.833W
 91x95, Paved
Wiley Willoughby
 10 Sheriff Circle
 Defuniak Springs, FL 32433
 850-892-8111

Perdido Key Fire Station Helicopter

Fire-Rescue-EMS
46FA 30-17.500N, 87-28.167W
 21x21, Paved
Robert E Hogan
 100 E Blount Street
 Pensacola, FL 32501
 850-595-3190

Pine Island Helicopter

Mosquito Control
4FD6 26-36.405N, 82-06.643W
 100x100, Paved
Mike Haslam
 15191 Homestead Rd
 Lehigh Acres, FL 33971
 239-694-2174 ext 2174

Pine Ridge Helicopter

Mosquito Control
7FD1 26-29.421N, 81-56.005W
 100x100, Paved
Mike Haslam
 15191 Homestead Rd
 Lehigh Acres, FL 33971
 239-694-2174 ext 2174

Pinellas County Sheriff's Helicopter

Law Enforcement
FA06 27-53.602N, 82-47.286W
 35x35, Paved
Jason Schmittenendorf
 10750 Ulmerton Rd
 Largo, FL 33778
 727-831-2853

Sheriff's North Multi District Helicopter

Law Enforcement
1FL6 29-16.433N, 82-09.017W
 40x40, Paved
John M Rawls IV
 692 NW 30th Av, Unit 200
 Ocala, FL 34475
 352-369-6833

Sheriff's Operations Center Helicopter

Law Enforcement
3FL3 29-11.583N, 82-10.500W
 30x30, Paved
Darren Bruner
 692 NW 30th Avenue
 Ocala, FL 34475
 352-369-6833

Sheriff's South Multi District Helicopter

Law Enforcement
FL68 29-06.350N, 82-05.467W
 40x40, Paved
John M Rawls
 700 NW 30th Av, Unit 200
 Ocala, FL 34475
 352-369-6833

South Dade Community Health Center Helicopter

Fire-Rescue-EMS
FA47 25-33.971N, 80-21.491W
 48x48, Paved
Adlin Corraera
 10300 SW 216th St
 Miami, FL 33190
 305-252-4850

St James Helicopter

Mosquito Control
5FD9 26-30.648N, 82-05.098W
 54x54, Paved
Mike Haslam
 15191 Homestead Rd
 Lehigh Acres, FL 33971
 239-694-2174

PRIVATE HELIPORTS (SERVICES)

St Vincent's Medical Center-Clay

County Heliport

Fire-Rescue-EMS

5VG5 30-06.458N, 81-49.975W

50x50, Paved

Laura Buist

4201 Belfort Road

Jacksonville, FL 32216

904-296-3832

Sumter County Sheriff's Heliport

Law Enforcement

3FA6 28-39.753N, 82-06.451W

80x50, , Unknown

Travis L Sears

7361 Powell Rd

Sumter County Sheriff Warehouse

Wildwood, FL 34785

352-661-8870

Villages Helistop

Law Enforcement

19FL 28-58.833N, 81-59.433W

30x30, Paved

Trey Arnett

1038 Lake Sumter Lndg

The Villages, FL 32162

352-753-4747

Williams Road Helistop

Mosquito Control

91FA 26-25.064N, 81-49.469W

100x100, Unpaved

Mike Haslam

15191 Homestead Rd

Lehigh Acres, FL 33971

239-694-2174

Winkler Helistop

Mosquito Control

15FD 26-28.859N, 81-53.783W

50x50, Paved

Mike Haslam

15191 Homestead Rd

Lehigh Acres, FL 33971

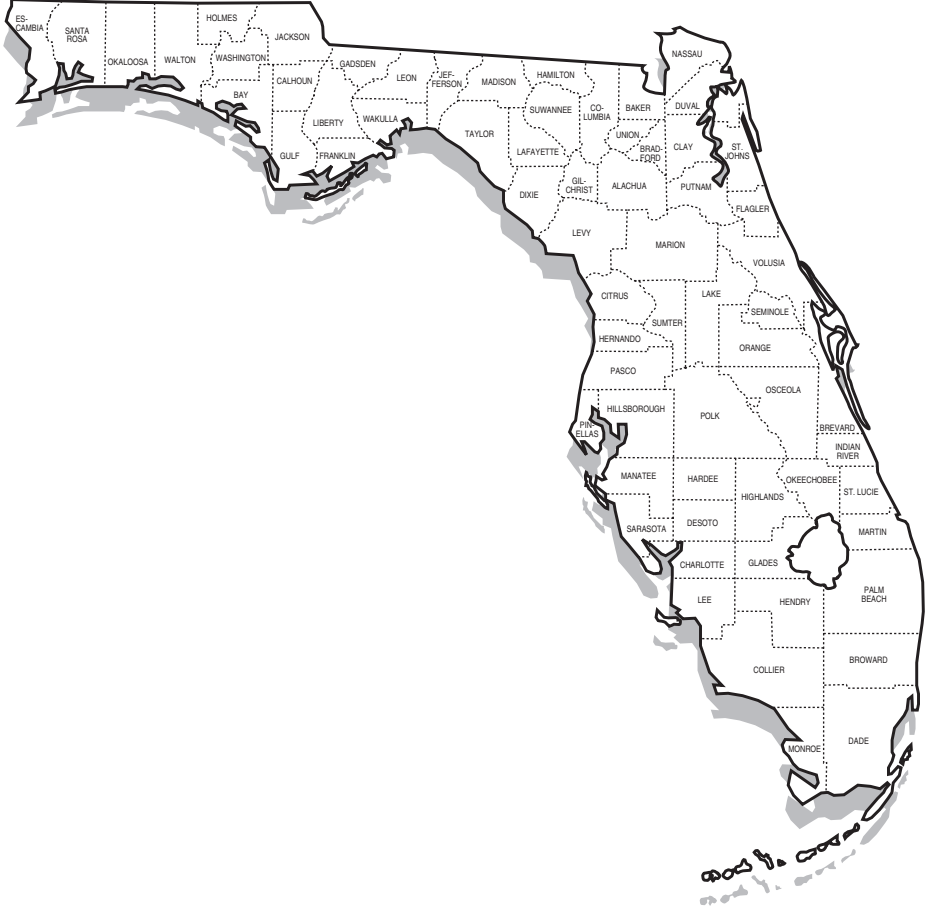
239-694-2174 ext 2174

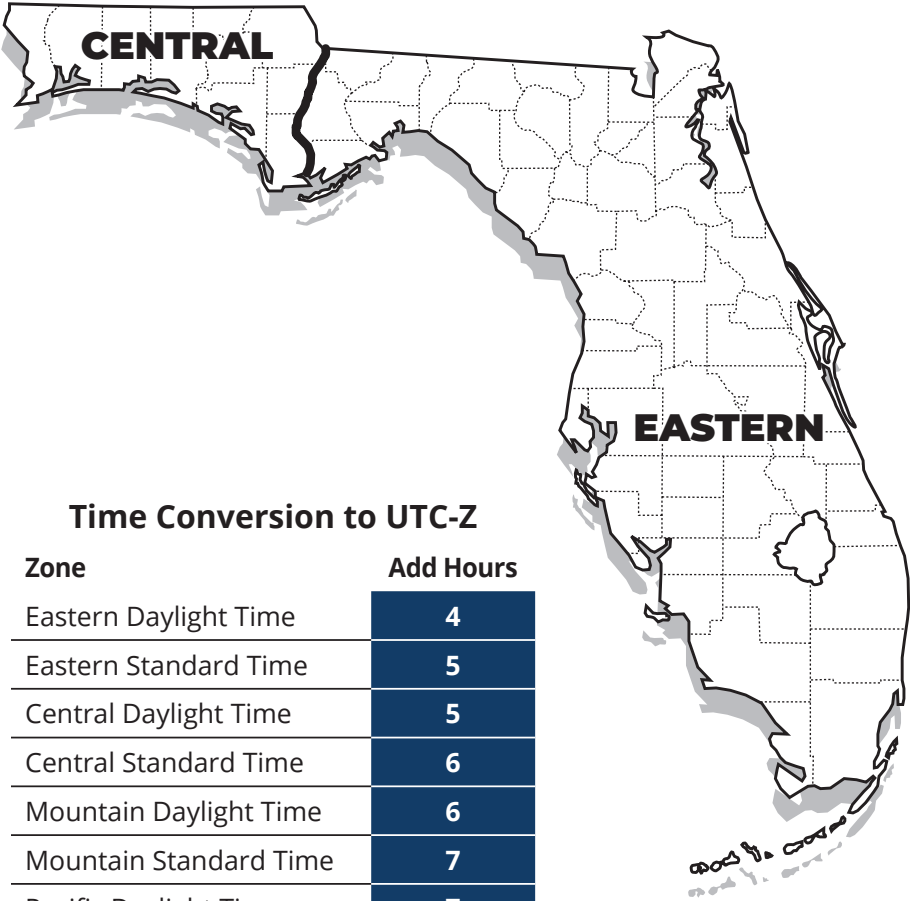


FDOT

RESOURCES

MAP OF FLORIDA COUNTIES

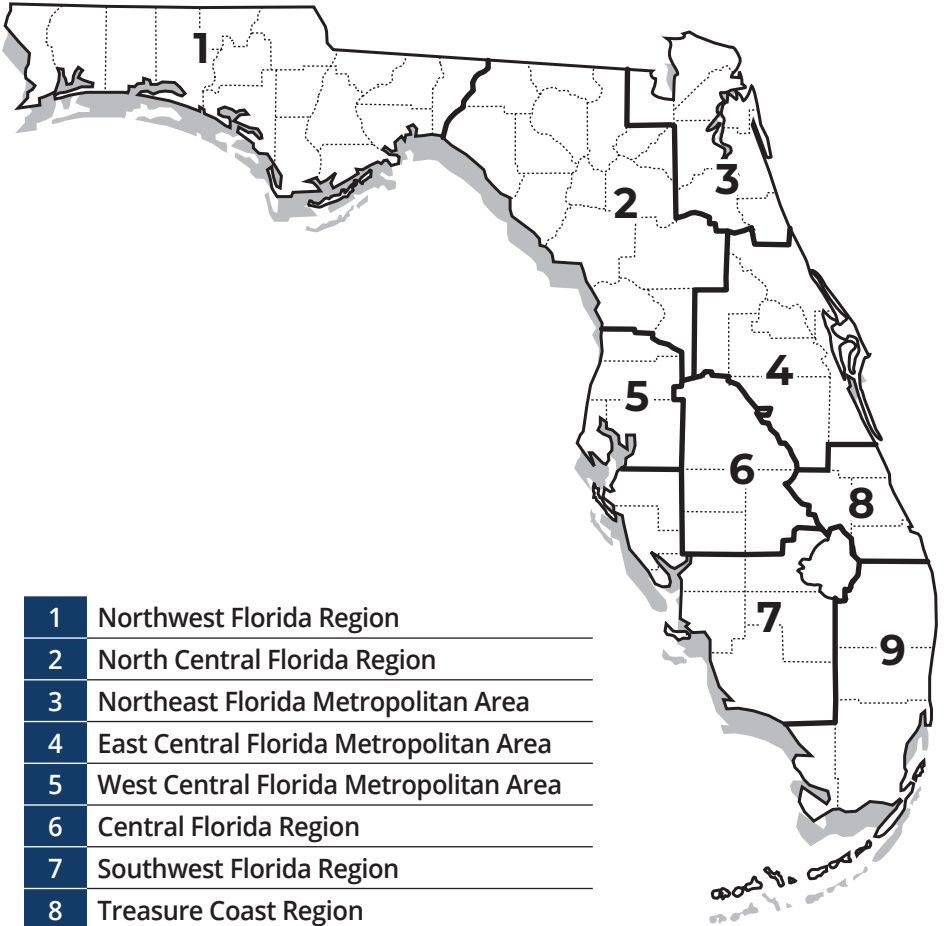




Time Conversion to UTC-Z

Zone	Add Hours
Eastern Daylight Time	4
Eastern Standard Time	5
Central Daylight Time	5
Central Standard Time	6
Mountain Daylight Time	6
Mountain Standard Time	7
Pacific Daylight Time	7
Pacific Standard Time	8

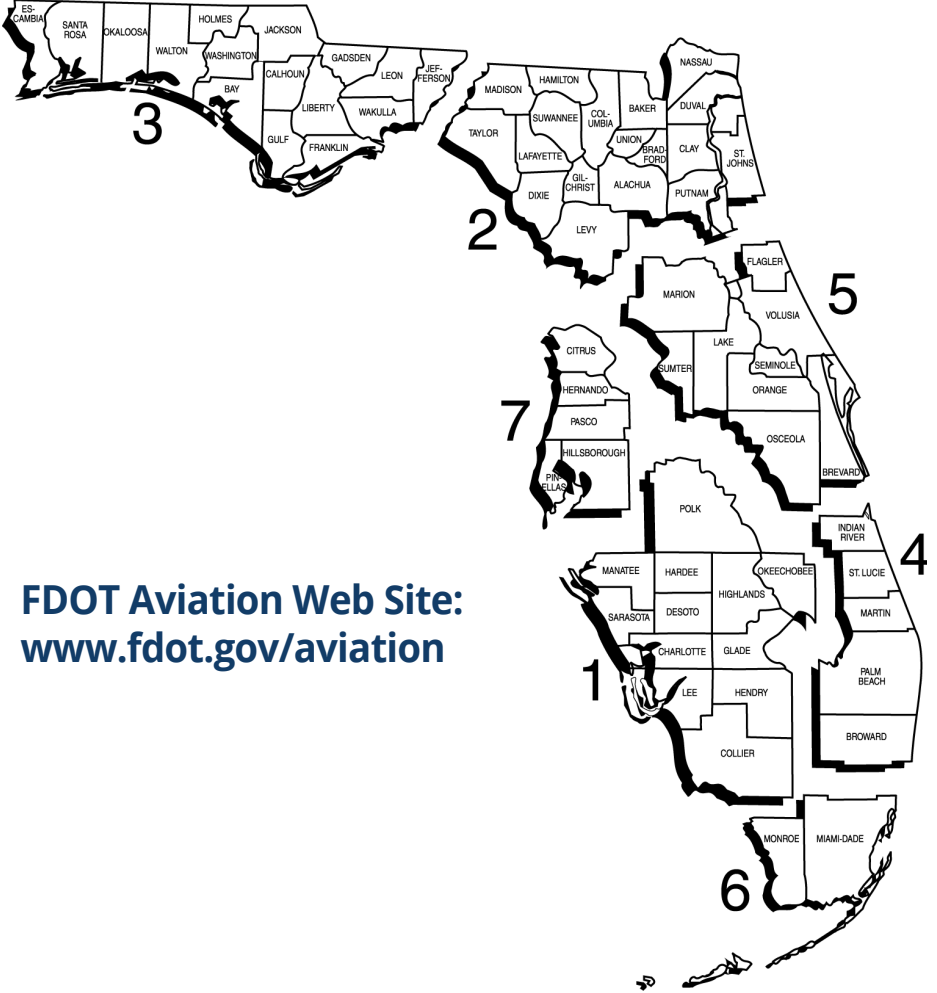
CFASPP STEERING COMMITTEE
Continuing Florida Aviation System Planning Process



1	Northwest Florida Region
2	North Central Florida Region
3	Northeast Florida Metropolitan Area
4	East Central Florida Metropolitan Area
5	West Central Florida Metropolitan Area
6	Central Florida Region
7	Southwest Florida Region
8	Treasure Coast Region
9	Southeast Florida Metropolitan Area

CFASPP Web Site: www.cfaspp.com

FDOT DISTRICT MAP



FDOT Aviation Web Site:
www.fdot.gov/aviation

DISTRICT 1, Bartow

Secretary: L.K. Nandam
Manager: Paul Simmons
Aviation:
 Dawn Gallon: 863-519-2675
 Jennifer Gaona: 863-519-2265

DISTRICT 2, Lake City

Secretary: Greg Evans
Manager: Doreen Joyner-Howard
Aviation:
 Kyle Coffman: 904-360-5686
 Donna Whitney: 386-961-7377

DISTRICT 3, Chipley

Secretary: Phillip Gainer
Manager: Scott Walters
Aviation:
 Quinton Williams: 850-330-1545
 Vanessa Strickland: 850-330-1534

DISTRICT 4, Fort Lauderdale

Secretary: Steven C. Braun
Manager: Birgit Olkuch
Aviation:
 Carlos Castro: 954-777-4490
 Laurie McDermott: 954-777-4497

DISTRICT 5, Deland

Secretary: John E. Tyler, PE
Manager: Brian Stanger
Aviation:
 Allison McCuddy: 386-943-5041
 Joe Jerkins: 386-943-5040
 Luci Taylor: 386-943-5119

DISTRICT 6, Miami

Secretary: Stacy Miller
Manager: Nilia Cartaya
Aviation:
 Daniel Lameck: 305-470-5238
 Michelle Gonzalez-Lazo: 305-470-5441

DISTRICT 7, Tampa

Secretary: David Gwynn
Manager: George Boyle
Aviation:
 Raymond Clark: 813-975-6235
 Jeffrey Horning: 813-975-6402

AVIATION OFFICE

State Aviation Manager:
 David Roberts: 850-414-4507

Aviation Operations

Administrator:
 (Vacant)
Airspace Protection & Security Manager
 Jim Durwin: 850-414-4502
Private Airport & Compliance Manager
 Alice Lammert: 850-414-4503
Public Airport & Safety Manager
 David Smith: 850-414-4515

Aviation Planning

Administrator:
 (Vacant)
Airport Planning Manager
 (Vacant)
Airport System Manager
 (Vacant)

Aviation Program Administration

Administrator
 Andy Keith: 850-414-4516
Airport Engineering Manager
 Abdul Hatim: 850-414-4504
Aviation Program Manager
 Michael McDougall: 850-414-4512
Aviation Consultant
 Joe Chandler: 850-414-4505

These Federal Aviation Administration offices serve the aviation industry and the general public on matters relating to certification and operation of general aviation aircraft. Address letters to: Manager, Flight Standards District Office, Federal Aviation

FSDO - 09

1500 Urban Center Drive
Suite 250
Vestavia Hills, AL 35242
205- 876-1300

FSDO - 19

2895 S.W. 145th Ave
Suite 120
Miramar, FL 33027
954-641-6000

FSDO - 15

8427 Southpark Circle
Suite 500,
Orlando, FL 32819
407-487-7000

FSDO - 35

5601 Mariner Street
Suite 310
Tampa, FL 33609-3416
813-287-4900

Flight Service Stations (FSS)

AFSS

St. Petersburg

PIE

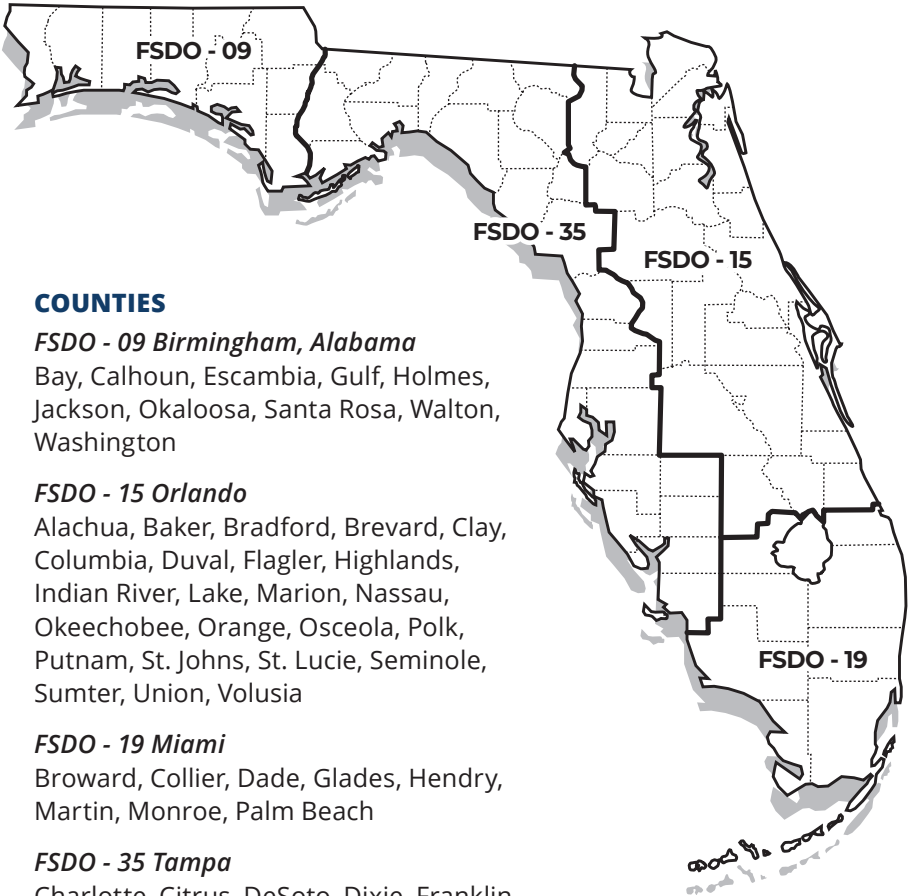
727-539-7491
1-800-WX-BRIEF

International AFSS

Miami

MIA

305-233-2600
1-800-WX-BRIEF



COUNTIES

FSDO - 09 Birmingham, Alabama
 Bay, Calhoun, Escambia, Gulf, Holmes, Jackson, Okaloosa, Santa Rosa, Walton, Washington

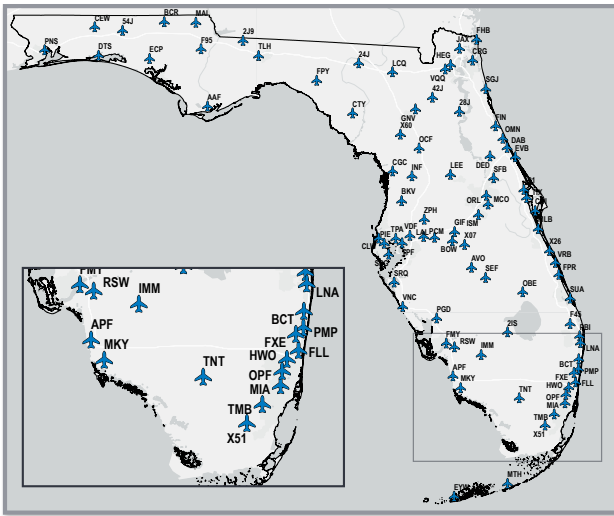
FSDO - 15 Orlando
 Alachua, Baker, Bradford, Brevard, Clay, Columbia, Duval, Flagler, Highlands, Indian River, Lake, Marion, Nassau, Okeechobee, Orange, Osceola, Polk, Putnam, St. Johns, St. Lucie, Seminole, Sumter, Union, Volusia

FSDO - 19 Miami
 Broward, Collier, Dade, Glades, Hendry, Martin, Monroe, Palm Beach

FSDO - 35 Tampa
 Charlotte, Citrus, DeSoto, Dixie, Franklin, Gadsden, Gilchrist, Hamilton, Hardee, Hernando, Hillsborough, Jefferson, Lafayette, Lee, Leon, Levy, Liberty, Madison, Manatee, Pasco, Pinellas, Sarasota, Suwannee, Taylor, Wakulla

WEATHER SITES

Automated Weather Observing Sites in Florida



City/Site	Site ID	Frequency	Phone	Type
Apalachicola - Cleve Randolph	AAF	119.925	(850) 653-1229	ASOS
Avon Park Executive	AVO	118.725	(863) 453-4223	AWOS III
Bartow Executive	BOW	123.775	(863) 533-9004	AWOS III
Blountstown	F95	119.35	(850) 674-1347	AWOS A/V
Boca Raton	BCT	121.125	(561) 391-2696	AWOS III
Bonifay - Tri-County	BCR	119.825	(850) 547-1431	AWOS III/P/T
Brooksville - Tampa Bay	BKV	134.725	(352) 799-5881	ASOS
Clearwater	CLW	119.225	(727) 449-2184	AWOS III/P
Clewiston - Airglades	2IS	124.174	(863) 983-7020	AWOS III/P/T
Crestview - Bob Sikes	CEW	119.275	(850) 682-1237	ASOS
Cross City	CTY	120.775	(352) 498-0221	AWOS III/P/T
Crystal River - Captain Tom Davis	CGC	118.325	(352) 563-6600	AWOS III
Dade/Collier	TNT	119.075	(239) 695-9198	AWOS III
Daytona Beach	DAB	132.875	A (386) 257-6444	ASOS
Defuniak Springs	54J	118.725	(850) 892-0147	AWOS III/P
Deland - Sidney H. Taylor	DED	119.575	(386) 740-5811	AWOS III
Destin Executive	DTS	133.925	A (850) 654-7128	ASOS
Fernandina Beach	FHB	118.075	(904) 277-7323	AWOS III
Fort Lauderdale - Hollywood	FLL	135.0	A (954) 359-7857	ASOS
Fort Lauderdale Executive	FXE	119.85	A (954) 772-2537	ASOS
Fort Pierce - Treasure Coast	FPR	134.825	A (772) 489-4281	ASOS
Ft. Myers - Page	FMY	123.725	A (239) 936-2318	ASOS
Ft. Myers - Southwest Florida	RSW	124.65	A (239) 561-0966	ASOS
Gainesville	GNV	127.15	A (352) 335-8672	ASOS
Hollywood - North Perry	HWO	135.475	A (954) 983-5904	ASOS
Immokalee	IMM	118.525	(239) 657-2038	AWOS III
Inverness	INF	119.975	(352) 560-6012	AWOS III
Jacksonville - Cecil	VQQ	125.275	A (904) 778-6934	AWOS III
Jacksonville - Herlong	HEG	119.275	(904) 695-0334	AWOS III
Jacksonville Executive - Craig	CRG	125.4	A (904) 646-4670	ASOS
Jacksonville International	JAX	125.85	A (904) 741-4304	ASOS
Key West	EYW	119.675	A (305) 292-4046	ASOS
Keystone Heights	42J	124.275	(352) 473-8273	AWOS III
Kissimmee Gateway	ISM	128.775	(407) 847-0533	AWOS III/P/T

WEATHER SITES
Automated Weather Observing Sites in Florida (Continued)

City/Site	Site ID	Frequency	Phone	Type
Lake City Gateway	LCQ	120.675	(386) 754-9366	AWOS III
Lake Wales	X07	124.225	(863) 678-1334	AWOS III
Lakeland - Linder	LAL	118.025	(863) 834-2030	AWOS III/P/T
Leesburg	LEE	134.325	A (352) 787-1565	ASOS
Live Oak	24J	118.225	(386) 362-1731	AWOS III
Marathon - The Florida Keys	MTH	135.525	(305) 743-8373	ASOS
Marco Island Executive	MKY	120.075	(239) 394-8187	AWOS III/P/T
Marianna	MAI	133.525	(850) 482-6082	ASOS
Melbourne	MLB	132.55	A (321) 951-7575	ASOS
Merritt Island	COI	119.025	(321) 986-8864	AWOS III
Miami - Homestead	X51	118.375	(305) 247-2791	AWOS III
Miami - Opa Locka	OPF	125.9	A (305) 681-4063	ASOS
Miami Executive	TMB	124.0	A (305) 235-1332	ASOS
Miami International	MIA	119.15	A (305) 870-0235	ASOS
Naples	APF	134.225	A (239) 643-9886	ASOS
New Smyrna Beach	EVB	124.625	(386) 409-4705	AWOS III
North Palm Beach	F45	119.975	(561) 630-6932	AWOS III
Ocala - Jim Taylor	OCF	128.125	(352) 237-8525	AWOS III/P/T
Okeechobee	OBE	118.675	(863) 467-1148	AWOS III
Orlando - Sanford	SFB	125.975	A (407) 321-9384	ASOS
Orlando Executive	ORL	127.25	A (407) 658-6753	ASOS
Orlando International	MCO	121.25	A (407) 855-5235	ASOS
Ormond Beach	OMN	118.475	(386) 615-7084	AWOS III
Palatka/Lt. Kay Larkin	28J	119.925	(386) 312-2212	AWOS III
Palm Beach County	LNA	119.925	(561) 964-0308	AWOS III/P/T
Palm Beach International	PBI	123.75	A (561) 683-2548	ASOS
Palm Coast - Flagler Executive	FIN	128.325	(386) 437-7334	AWOS III
Panama City - Northwest Florida	ECP	119.975	A (850) 235-7857	ASOS
Pensacola	PNS	121.25	A (850) 436-4799	ASOS
Perry - Foley	FPY	118.375	(850) 838-3526	AWOS III/P/T
Plant City	PCM	120.025	(813) 764-8259	AWOS III
Pompano Beach	PMP	120.55	A (954) 783-3720	ASOS
Punta Gorda	PGD	135.675	(941) 639-0076	ASOS
Quincy	2J9	118.975	(850) 627-6264	AWOS III/P/T
Sarasota - Bradenton	SRQ	124.375	(941) 355-8482	ASOS
Sebastian	X26	118.125	(772) 388-5689	AWOS III/P/T
Sebring	SEF	119.475	(863) 655-6424	AWOS III
St. Augustine - Northeast Florida	SGJ	119.625	(904) 824-7084	AWOS III/P/T
St. Petersburg - Albert Whitted	SPG	118.875	(727) 821-4334	ASOS
St. Petersburg - Clearwater	PIE	134.5	A (727) 531-3456	ASOS
Stuart - Witham Field	SUA	134.475	(772) 692-7399	AWOS III
Tallahassee	TLH	119.45	A (850) 576-3665	ASOS
Tampa - Peter O. Knight	TPF	118.925	(813) 251-6824	AWOS III
Tampa Executive	VDF	121.125	(813) 630-0924	AWOS III
Tampa International	TPA	126.45	A (813) 873-7228	ASOS
Titusville - Arthur Dunn	X21	119.725	(321) 385-0383	AWOS III
Titusville - Space Coast Regional	TIX	120.625	(321) 567-6090	AWOS III/P/T
Venice	VNC	119.275	(941) 486-2718	AWOS III
Vero Beach	VRB	120.575	A (772) 978-9535	ASOS
Williston	X60	118.425	(352) 528-9949	AWOS IIIT
Winter Haven	GIF	133.675	(863) 956-2097	ASOS
Zephyrhills	ZPH	118.975	(813) 780-0031	AWOS III/P/T

NOTE: Frequency followed by "A" denotes ATIS frequency

AIRPORT SECURITY

Reporting Suspicious Activity on or Around an Airport

- Immediately call the nearest law enforcement authorities to report information on any suspicious activity.
- Be prepared to give as much information as possible.

Avoid Placing Yourself or Others in Danger

- Call **9-1-1** immediately for any life-threatening **EMERGENCY** situation.
- For security of General Aviation (GA) aircraft and airport operations, please call the following **AIRPORT WATCH** national, toll-free hotline number to report suspicious activity: **1-866-GA-SECURE** or **1-866-427-3287**.
- Report information indicating possible criminal activity to your local law enforcement authorities - **Police Department** or **Sheriff's Office**.
- If something highly dangerous, such as weapons or explosives, is being loaded on an aircraft; or if you have reason to believe a serious crime or an attack is about to occur, immediately call the **Florida Department of Law Enforcement** or the **Federal Bureau of Investigation**.

Florida Department of Law Enforcement FDLE Domestic Security Task Forces			
Region	Regional Area	Toll-Free Call	Local Call
Pensacola	Northwest Florida	1-800-226-8574	850-595-2100
Tallahassee	North Florida	1-800-342-0820	850-410-7640
Jacksonville	Northeast Florida	1-800-226-6481	904-360-7100
Orlando	Central Florida	1-800-226-8521	407-245-0888
Miami	Southeast Florida	1-800-226-3023	305-470-5500
Fort Myers	Southwest Florida	1-800-407-4880	239-278-7170
Tampa Bay	Tampa Bay	1-800-226-1140	813-878-7300

Federal Bureau of Investigation FBI Offices in Florida			
Division Offices	Local Call	Resident Agency	Local Call
Jacksonville Division Headquarters	904-248-7000	Daytona Beach	386-252-0463
		Fort Walton Beach	850-244-2422
		Gainesville	352-372-9600
		Ocala	352-732-7563
		Panama City	850-785-8751
		Pensacola	850-432-3476
Tampa Division Headquarters	813-253-1000	Tallahassee	850-224-4107
		Clearwater	727-796-7055
		Fort Myers	239-337-7171
		Lakeland	863-682-6114
		Melbourne	321-757-6057
		Naples	239-263-8225
		Orlando	407-875-9976
		Pasco/Hernando	813-973-0687
Sarasota	941-955-3325		
Miami Division Headquarters	305-944-9101	Fort Pierce	561-461-6142
		Homestead	305-248-8677
		Key West	305-296-3096
		West Palm Beach	561-833-7517



Civil Air Patrol
U.S. Air Force Auxiliary
Florida Wing Headquarters
4040 Crossfield Way
Suite 6
Lakeland, FL 33811

For information call:

Phone 863-644-0172
Fax 863-644-0180

For emergencies call:

AFRCC 1-800-851-3051

To report changes to the Florida Airport Directory, write or call:

Florida Department of Transportation
Aviation Office
605 Suwannee Street, MS 46
Tallahassee, Florida 32399-0450
Phone (850) 414-4500
Fax (850) 414-4508

E-mail: fdot.aviation@dot.state.fl.us

Web site: www.fdot.gov/aviation

Please send changes and updates to the above address.



FDOT

INDEX

3

4

Gift Shop

NEWS NOW



FL State Fair

INDEX
Public Airports by City

Apalachicola

Apalachicola Regional-Cleve
Randolph Field.....1
St George Island Airport.....2

Apopka

Orlando Apopka Airport.....3

Arcadia

Arcadia Municipal Airport.....4

Archer

Flying Ten Airport.....5

Avon Park

Avon Park Executive Airport.....6

Bartow

Bartow Executive Airport.....7

Belle Glade

Belle Glade State Municipal Airport.....8

Blountstown

Calhoun County Airport.....9

Boca Raton

Boca Raton Airport.....10

Bonifay

Tri-County Airport.....11

Brooksville

Brooksville - Tampa Bay
Regional Airport.....12
Pilot Country Airport.....13

Carrabelle

Carrabelle - Thompson Airport.....14

Cedar Key

George T Lewis Airport.....15

Clearwater

Clearwater Air Park.....16

Clewiston

Airglades Airport.....17

Crestview

Bob Sikes Airport.....18

Cross City

Cross City Airport.....19

Crystal River

Crystal River - Captain Tom
Davis Field.....20

Daytona Beach

Daytona Beach International Airport....21

Defuniak Springs

Defuniak Springs Airport.....22

DeLand

DeLand Municipal - Sidney H
Taylor Field.....23

Destin

Destin Executive Airport.....24

Dunnellon

Marion County Airport.....25

Englewood

Buchan Airport.....26

Eustis

Mid-Florida Airport.....27

Everglades City

Everglades Airpark.....28

Fernandina Beach

Fernandina Beach Municipal Airport...29

Fort Lauderdale

Downtown Fort Lauderdale Heliport...30
Fort Lauderdale Executive Airport.....31
Fort Lauderdale/Hollywood
International Airport.....32

Fort Myers

Page Field.....33
Southwest Florida International
Airport.....34

Fort Pierce

Treasure Coast International Airport...35

Gainesville

Gainesville Regional Airport.....36

High Springs

Oak Tree Landing Airport.....37

INDEX
Public Airports by City

Hilliard	Hilliard Airpark.....38	Live Oak	Suwannee County Airport.....58
Holly Hill	Halifax River Sea Plane Base39	Marathon	The Florida Keys Marathon International Airport59
Hollywood	North Perry Airport.....40	Marco Island	Marco Island Executive Airport60
Homestead	Miami Homestead General Aviation Airport41	Marianna	Marianna Municipal Airport.....61
Immokalee	Immokalee Regional Airport42	Melbourne	Melbourne Orlando International Airport.....62
Indiantown	Indiantown Airport.....43	Merritt Island	Merritt Island Airport.....63
Inverness	Inverness Airport44	Miami	Dade-Collier Training and Transition Airport64
Jacksonville	Cecil Airport45		Miami Executive Airport.....65
	Herlong Recreational Airport.....46		Miami International Airport66
	Jacksonville Executive At Craig Airport.....47		Miami Seaplane Base67
	Jacksonville International Airport48		Miami-Opa Locka Executive Airport....68
Key West	Key West International Airport.....49	Milton	Peter Prince Field69
Keystone Heights	Keystone Heights Airport50	Naples	Naples Municipal Airport.....70
LaBelle	La Belle Municipal Airport51	Navarre	Fort Walton Beach Airport71
Lake City	Lake City Gateway Airport.....52	New Smyrna Beach	Massey Ranch Airpark.....72
Lake Wales	Chalet Suzanne Air Strip.....53		New Smyrna Beach Municipal Airport.....73
	Lake Wales Municipal Airport54	Ocala	Ocala International-Jim Taylor Field74
Lakeland	Lakeland Linder International Airport ..55	Okeechobee	Okeechobee County Airport.....75
	South Lakeland Airport56		
Leesburg	Leesburg International Airport.....57		

INDEX
Public Airports by City

Orlando	
Executive Airport.....	76
Kissimmee Gateway Airport.....	77
Orlando International Airport	78
Orlando Sanford International Airport.....	79
Ormond Beach	
Ormond Beach Municipal Airport	80
Pahokee	
Palm Beach County Glades Airport	81
Palatka	
Palatka Municipal/Lt Kay Larkin Field..	82
Palm Coast	
Flagler Executive Airport	83
Palmetto	
Manatee Airport.....	84
Panacea	
Wakulla County Airport	85
Panama City	
Northwest Florida Beaches International Airport	86
Pensacola	
Pensacola International Airport.....	87
Roscoe Field.....	88
Perry	
Perry-Foley Airport	89
Pierson	
Pierson Municipal Airport.....	90
Plant City	
Plant City Airport.....	91
Pompano Beach	
Pompano Beach Airpark	92
Port Saint Joe	
Costin Airport.....	93
Punta Gorda	
Punta Gorda Airport.....	94
Shell Creek Airpark.....	95
Quincy	
Quincy Municipal Airport.....	96
River Ranch	
River Ranch Resort Airport.....	97
Saint Augustine	
Northeast Florida Regional Airport	98
Saint Cloud	
St Cloud Seaplane Base	99
Saint Petersburg	
Albert Whitted Airport	100
Saint Petersburg/Clearwater St Pete-Clearwater International Airport	101
Sarasota	
Sarasota / Bradenton International Airport	102
Sebastian	
Sebastian Municipal Airport	103
Sebring	
Sebring Regional Airport.....	104
Stuart	
Witham Field.....	105
Tallahassee	
Tallahassee International Airport	106
Tampa	
Peter O Knight Airport.....	107
Tampa Executive Airport	108
Tampa International Airport.....	109
Tampa North Aero Park.....	110
Tavares	
Tavares Seaplane Base.....	111
Titusville	
Arthur Dunn Air Park.....	112
Space Coast Regional Airport	113
Umatilla	
Umatilla Municipal Airport.....	114

INDEX
Public Airports by City

Valkaria

Valkaria Airport 115

Valparaiso

Destin - Fort Walton Beach
Airport / Eglin Air Force Base 116

Venice

Venice Municipal Airport..... 117

Vero Beach

New Hibiscus Airpark 118
Vero Beach Regional Airport 119

Wauchula

Wauchula Municipal Airport 120

West Palm Beach

North Palm Beach County
General Aviation Airport..... 121
Palm Beach County Park
Airport..... 122
Palm Beach International
Airport..... 123

Williston

Williston Municipal Airport 124

Winter Haven

Jack Browns Seaplane Base..... 125
Winter Haven Regional
Airport..... 126

Zellwood

Bob White Field 127

Zephyrhills

Zephyrhills Municipal Airport..... 128

INDEX
Public Airports by County

Alachua

Flying Ten Airport5
Gainesville Regional Airport.....36
Oak Tree Landing Airport37

Bay

Northwest Florida Beaches
International Airport86

Bradford

Keystone Heights Airport50

Brevard

Arthur Dunn Air Park..... 112
Melbourne Orlando International
Airport.....62
Merritt Island Airport.....63
Space Coast Regional Airport 113
Valkaria Airport 115

Broward

Downtown Fort Lauderdale Heliport ...30
Fort Lauderdale Executive Airport.....31
Fort Lauderdale/Hollywood
International Airport32
North Perry Airport.....40
Pompano Beach Airpark 92

Calhoun

Calhoun County Airport.....9

Charlotte

Punta Gorda Airport.....94
Shell Creek Airpark.....95

Citrus

Crystal River - Captain Tom
Davis Field.....20
Inverness Airport44

Collier

Everglades Airpark28
Immokalee Regional Airport42
Marco Island Executive Airport60
Naples Municipal Airport.....70

Columbia

Lake City Gateway Airport.....52

DeSoto

Arcadia Municipal Airport4

Dixie

Cross City Airport 19

Duval

Cecil Airport45
Herlong Recreational Airport.....46
Jacksonville Executive At
Craig Airport.....47
Jacksonville International Airport48

Escambia

Pensacola International Airport.....87
Roscoe Field.....88

Flagler

Flagler Executive Airport83

Franklin

Apalachicola Regional-Cleve
Randolph Field..... 1
Carrabelle - Thompson Airport 14
St George Island Airport.....2

Gadsden

Quincy Municipal Airport.....96

Gulf

Costin Airport.....93

Hardee

Wauchula Municipal Airport 120

Hendry

Airglades Airport.....17
La Belle Municipal Airport51

Hernando

Brooksville - Tampa Bay
Regional Airport 12

Highlands

Avon Park Executive Airport6
Sebring Regional Airport..... 104

INDEX
Public Airports by County

Hillsborough

Peter O Knight Airport..... 107
 Plant City Airport..... 91
 Tampa Executive Airport 108
 Tampa International Airport..... 109

Holmes

Tri-County Airport 11

Indian River

New Hibiscus Airpark 118
 Sebastian Municipal Airport 103
 Vero Beach Regional Airport 119

Jackson

Marianna Municipal Airport..... 61

Lake

Leesburg International Airport.....57
 Mid-Florida Airport.....27
 Tavares Seaplane Base 111
 Umatilla Municipal Airport..... 114

Lee

Page Field33
 Southwest Florida International
 Airport.....34

Leon

Tallahassee International Airport 106

Levy

George T Lewis Airport..... 15
 Williston Municipal Airport..... 124

Manatee

Manatee Airport.....84

Marion

Marion County Airport.....25
 Ocala International-Jim Taylor Field 74

Martin

Indiantown Airport.....43
 Witham Field..... 105

Miami-Dade

Dade-Collier Training and
 Transition Airport64
 Miami Homestead General
 Aviation Airport.....41
 Miami Executive Airport.....65
 Miami International Airport66
 Miami Seaplane Base67
 Miami-Opa Locka Executive
 Airport.....68

Monroe

Key West International Airport.....49
 The Florida Keys Marathon
 International Airport59

Nassau

Fernandina Beach Municipal
 Airport.....29
 Hilliard Airpark.....38

Okaloosa

Bob Sikes Airport 18
 Destin Executive Airport.....24
 Destin - Fort Walton Beach
 Airport / Eglin Air Force Base 116

Okeechobee

Okeechobee County Airport.....75

Orange

Bob White Field 127
 Executive Airport.....76
 Orlando Apopka Airport.....3
 Orlando International Airport78

Osceola

Kissimmee Gateway Airport.....77
 St Cloud Seaplane Base99

INDEX
Public Airports by County

Palm Beach

Belle Glade State Municipal Airport.....8
 Boca Raton Airport..... 10
 North Palm Beach County
 General Aviation Airport..... 121
 Palm Beach County Glades Airport81
 Palm Beach County Park Airport 122
 Palm Beach International Airport..... 123

Pasco

Pilot Country Airport 13
 Tampa North Aero Park..... 110
 Zephyrhills Municipal Airport..... 128

Pinellas

Albert Whitted Airport 100
 Clearwater Air Park 16
 St Pete-Clearwater
 International Airport 101

Polk

Bartow Executive Airport7
 Chalet Suzanne Air Strip.....53
 Jack Browns Seaplane Base..... 125
 Lake Wales Municipal Airport54
 Lakeland Linder International Airport ..55
 River Ranch Resort Airport.....97
 South Lakeland Airport56
 Winter Haven Regional Airport..... 126

Putnam

Palatka Municipal/Lt Kay Larkin Field ..82

Saint Johns

Northeast Florida Regional Airport98

Saint Lucie

Treasure Coast International Airport35

Santa Rosa

Fort Walton Beach Airport 71
 Peter Prince Field 69

Sarasota

Buchan Airport.....26
 Sarasota / Bradenton
 International Airport 102
 Venice Municipal Airport..... 117

Seminole

Orlando Sanford International
 Airport.....79

Suwannee

Suwannee County Airport.....58

Taylor

Perry-Foley Airport89

Volusia

Daytona Beach International Airport....21
 DeLand Municipal - Sidney H
 Taylor Field.....23
 Halifax River Sea Plane Base39
 Massey Ranch Airpark.....72
 New Smyrna Beach Municipal Airport .73
 Ormond Beach Municipal Airport80
 Pierson Municipal Airport.....90

Wakulla

Wakulla County Airport.....85

Walton

Defuniak Springs Airport.....22

INDEX

Public Airports by Airport Identifier

01J	Hilliard Airport.....	38	CRG	Jacksonville Executive At Craig Airport	47
0J8	Flying Ten Airport.....	5	CTY	Cross City Airport	19
1J9	Fort Walton Beach Airport	71	DAB	Daytona Beach International Airport..	21
2IS	Airglades Airport	17	DED	DeLand Municipal - Sidney H Taylor Field.....	23
24J	Suwannee County Airport.....	58	DT1	Downtown Fort Lauderdale Heliport.....	30
28J	Palatka Municipal/Lt Kay Larkin Field	82	DTS	Destin Executive Airport.....	24
2J0	Wakulla County Airport.....	85	ECP	Northwest Florida Beaches International Airport	86
2J8	Pierson Municipal Airport.....	90	EVB	New Smyrna Beach Municipal Airport	73
2J9	Quincy Municipal Airport.....	96	EYW	Key West International Airport.....	49
2R4	Peter Prince Field	69	F13	Shell Creek Airpark.....	95
2RR	River Ranch Resort Airport.....	97	F15	Halifax River Sea Plane Base	39
3FL	St Cloud Seaplane Base	99	F45	North Palm Beach County General Aviation Airport	121
42J	Keystone Heights Airport	50	F47	St George Island Airport	2
48X	Manatee Airport	84	F57	Jack Browns Seaplane Base.....	125
54J	Defuniak Springs Airport.....	22	F95	Calhoun County Airport	9
6J8	Oak Tree Landing Airport	37	FA1	Tavares Seaplane Base.....	111
82J	Roscoe Field.....	88	FHB	Fernandina Beach Municipal Airport	29
A51	Costin Airport.....	93	FIN	Flagler Executive Airport	83
AAF	Apalachicola Regional-Cleve Randolph Field	1	FLL	Fort Lauderdale/Hollywood International Airport	32
APF	Naples Municipal Airport.....	70	FMY	Page Field	33
AVO	Avon Park Executive Airport	6	FPR	Treasure Coast International Airport ..	35
BCR	Tri-County Airport.....	11	FPY	Perry-Foley Airport	89
BCT	Boca Raton Airport.....	10	FXE	Fort Lauderdale Executive Airport	31
BKV	Brooksville - Tampa Bay Regional Airport.....	12	GIF	Winter Haven Regional Airport	126
BOW	Bartow Executive Airport	7	GNV	Gainesville Regional Airport.....	36
CDK	George T Lewis Airport	15	HEG	Herlong Recreational Airport	46
CEW	Bob Sikes Airport	18	HWO	North Perry Airport.....	40
CGC	Crystal River - Captain Tom Davis Field.....	20			
CHN	Wauchula Municipal Airport.....	120			
CLW	Clearwater Air Park	16			
COI	Merritt Island Airport.....	63			

INDEX

Public Airports by Airport Identifier

IMM	Immokalee Regional Airport	42	SFB	Orlando Sanford International Airport	79
INF	Inverness Airport	44	SGJ	Northeast Florida Regional Airport	98
ISM	Kissimmee Gateway Airport	77	SPG	Albert Whitted Airport	100
JAX	Jacksonville International Airport	48	SRQ	Sarasota / Bradenton International Airport	102
LAL	Lakeland Linder International Airport	55	SUA	Witham Field	105
LCQ	Lake City Gateway Airport	52	TIX	Space Coast Regional Airport	113
LEE	Leesburg International Airport	57	TLH	Tallahassee International Airport	106
LNA	Palm Beach County Park Airport	122	TMB	Miami Executive Airport	65
MAI	Marianna Municipal Airport	61	TNT	Dade-Collier Training and Transition Airport	64
MCO	Orlando International Airport	78	TPA	Tampa International Airport	109
MIA	Miami International Airport	66	TPF	Peter O Knight Airport	107
MKY	Marco Island Executive Airport	60	VDF	Tampa Executive Airport	108
MLB	Melbourne Orlando International Airport	62	VNC	Venice Municipal Airport	117
MTH	The Florida Keys Marathon International Airport	59	VPS	Destin - Fort Walton Beach Airport / Eglin Air Force Base	116
OBE	Okeechobee County Airport	75	VQQ	Cecil Airport	45
OCF	Ocala International-Jim Taylor Field ...	74	VRB	Vero Beach Regional Airport	119
OMN	Ormond Beach Municipal Airport	80	X01	Everglades Airpark	28
OPF	Miami-Opa Locka Executive Airport ...	68	X04	Orlando Apopka Airport	3
ORL	Executive Airport	76	X05	Pilot Country Airport	13
PBI	Palm Beach International Airport	123	X06	Arcadia Municipal Airport	4
PCM	Plant City Airport	91	X07	Lake Wales Municipal Airport	54
PGD	Punta Gorda Airport	94	X10	Belle Glade State Municipal Airport	8
PHK	Palm Beach County Glades Airport	81	X13	Carrabelle - Thompson Airport	14
PIE	St Pete-Clearwater International Airport	101	X14	La Belle Municipal Airport	51
PMP	Pompano Beach Airpark	92	X21	Arthur Dunn Air Park	112
PNS	Pensacola International Airport	87	X23	Umatilla Municipal Airport	114
RSW	Southwest Florida International Airport	34	X25	Chalet Suzanne Air Strip	53
SEF	Sebring Regional Airport	104	X26	Sebastian Municipal Airport	103
			X35	Marion County Airport	25
			X36	Buchan Airport	26
			X39	Tampa North Aero Park	110

INDEX
Public Airports by Airport Identifier

X44	Miami Seaplane Base	67
X49	South Lakeland Airport.....	56
X50	Massey Ranch Airpark.....	72
X51	Miami Homestead General Aviation Airport.....	41
X52	New Hibiscus Airpark.....	118
X55	Mid-Florida Airport.....	27
X58	Indiantown Airport	43
X59	Valkaria Airport.....	115
X60	Williston Municipal Airport.....	124
X61	Bob White Field	127
ZPH	Zephyrhills Municipal Airport.....	128



U.S. Department of Transportation
Federal Aviation Administration

International Flight Plan

PRIORITY	ADDRESSEE(S)		
<=FF			
FILING TIME	ORIGINATOR		<=
SPECIFIC IDENTIFICATION OF ADDRESSEE(S) AND / OR ORIGINATOR			
3 MESSAGE TYPE	7 AIRCRAFT IDENTIFICATION	8 FLIGHT RULES	TYPE OF FLIGHT
<=(FPL			
9 NUMBER	TYPE OF AIRCRAFT	WAKE TURBULENCE CAT.	10 EQUIPMENT
13 DEPARTURE AERODROME		TIME	<=
15 CRUISING SPEED	LEVEL	ROUTE	
<=			
16 DESTINATION AERODROME		TOTAL EET	ALTN AERODROME
		HR MIN	2ND ALTN AERODROME
18 OTHER INFORMATION			
<=			
SUPPLEMENTARY INFORMATION (NOT TO BE TRANSMITTED IN FPL MESSAGES)			
19 ENDURANCE	PERSONS ON BOARD		EMERGENCY RADIO
HR MIN			UHF VHF ELT
E/	P/		R/ U V E
SURVIVAL EQUIPMENT		JACKETS	
POLAR DESERT MARITIME JUNGLE	LIGHT FLUORES UHF VHF		
/ P D M J	/ L F U V		
DINGHIES			
NUMBER CAPACITY COVER		COLOR	
D/	C/	<=	
AIRCRAFT COLOR AND MARKINGS			
A/			
REMARKS			
N/			
PILOT-IN-COMMAND			
C/			
FILED BY	ACCEPTED BY	ADDITIONAL INFORMATION	

FAA Form 7233-4 (7/15)

FAA Form 7233-4, International Flight Plan is filed electronically while complete instructions for flight-specific information required on the forms can be obtained at: https://www.faa.gov/air_traffic/publications/atpubs/fs_html/appendix_a.html

Safe Flights Start with You

The Florida Department of Transportation reminds all pilots that flying is a significant responsibility, and safety should always be the top priority. Adhere to all procedures and regulations and maintain awareness at all times while flying.

Let's Get Everyone Home Safely!

With your help we can reach Target Zero, which is FDOT's statewide initiative to reach zero transportation-related serious injuries and deaths across Florida.



Safe travels!

Pilots should assess physical and mental fitness using the **IM SAFE** checklist:

- I** - Illness
- M** - Medication
- S** - Stress
- A** - Alcohol
- F** - Fatigue
- E** - Emotions/Eating

Prevent Misfuelling - Verify Fuel Type:

During refueling with a line service technician, verify the plane's tail number, communicate the fuel grade and distribution, and double check the receipt.

“UNITED WE STAND” SPECIALTY LICENSE PLATE

If you work in the aviation industry, enjoy recreational flying, or are concerned about national security, you may want to consider purchasing the “United We Stand” specialty plate.

(Created by an Act of the Florida Legislature in 2002 to support Secure Airports for Florida’s Economy.)

Revenue goes to the Department of Transportation to fund security-related aviation projects pursuant to Chapter 332, Florida Statutes and to provide training related to airport security and management.



For more information about how you can purchase this specialty license plate, please visit www.flhsmv.gov/specialtytags/SLP.html