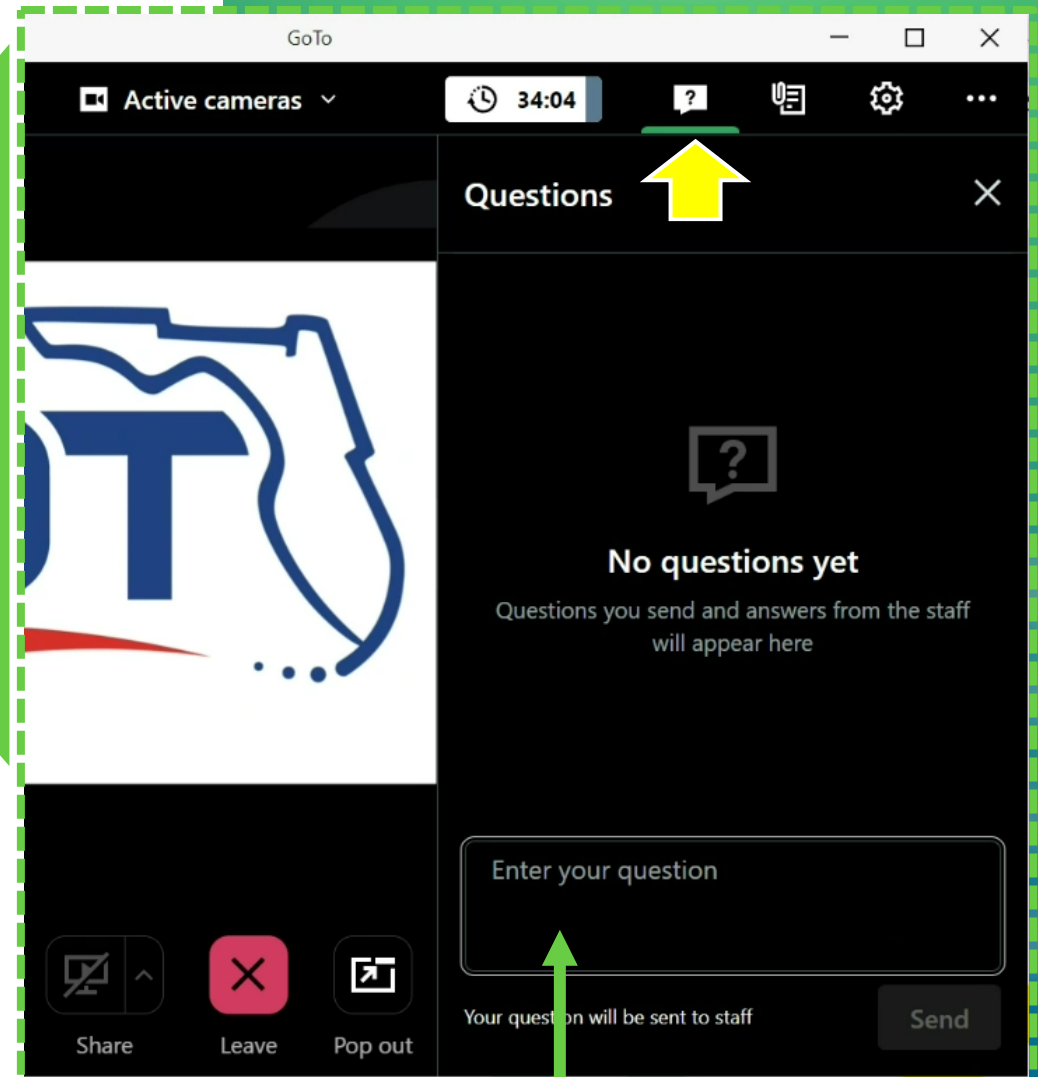


# Spring 2025 Industry Forum




# GoTo Webinar- Desktop

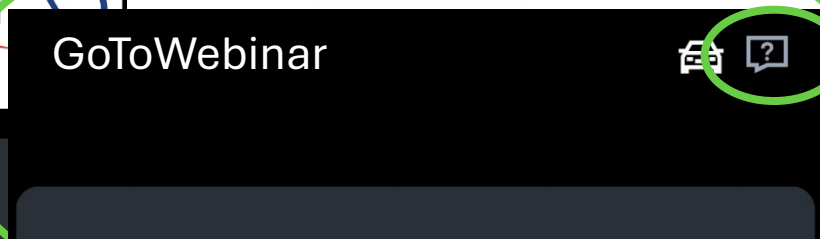


Type question here

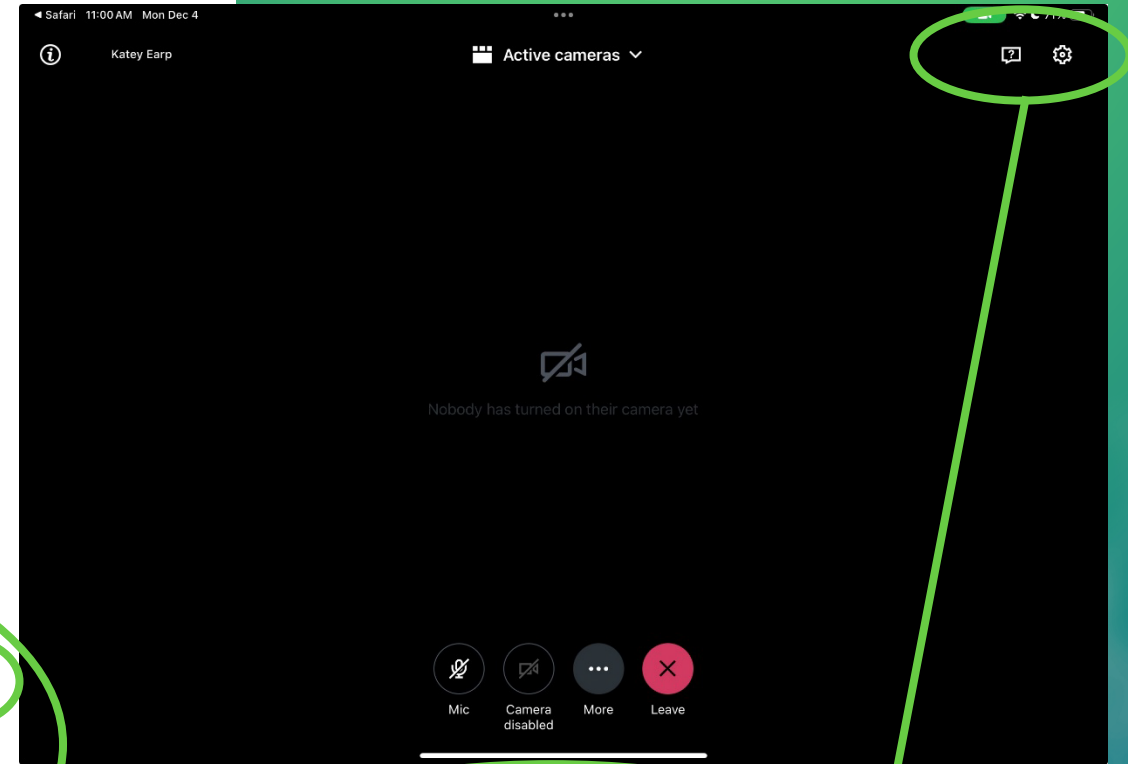
# GoTo Webinar- Mobile Device



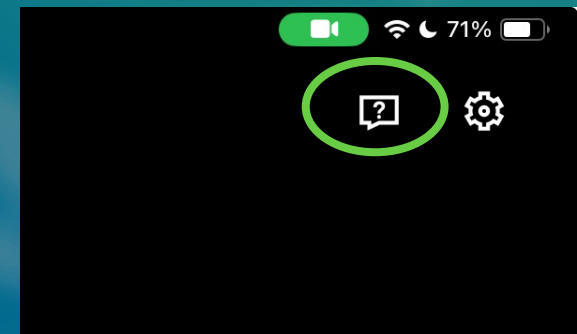
**Mobile**



Type question here



**Tablet**





# Spring Industry Forum 2025 Agenda

## Welcome Updates

- **Policy** (Katasha Cornwell)
- **Environmental** (Matt Marino & Rose Gruesu)
- **Engineering** (Catherine Bradley)
- **Technology** (Jonathon Bennett)
- **Industry** (Silvia Beltre)

## Audience Q&A

# Poll #1





# Policy Updates

Katasha Cornwell

# Poll #2



# Federal Updates – Executive Orders/Federal Court Cases

- Executive orders removed environmental justice analysis, green house gas/climate change analysis, CEQ's rule-making authority
- English as official language of United States
- Effects to FDOT – No Major Changes
  - Environmental justice discussions should be removed from documents but community analysis is still permitted



# Federal Updates – Executive Orders/Federal Court Cases

- Additional Executive orders to watch
- WOTUS – EPA and USACE Guidance
  - Establishes an interim two-part wetlands test based on the *Sackett* decision to determine when a wetland adjacent to an otherwise jurisdictional water is subject to the Clean Water Act.

For a wetland to be jurisdictional, it must:

1. Be adjacent to a traditional navigable water, or a relatively permanent body of water connected to a traditional navigable water; and
2. Have a continuous surface connection to a requisite covered water making it difficult to determine where the water ends and wetland begins.




# Federal Updates – FHWA

- Secretary Duffy Rescinded Memos
- Upcoming staff changes
  - ETDM Agreements
  - Retained NEPA Reviews
- Risk Assessment and Monitoring



# Federal Updates – Additional Considerations

- Natural Resources
  - FDOT will continue to use commitments for listed species/potential listed species based on previous guidance provided by OEM (i.e. tricolored bat, monarch butterfly CCAA, etc)
  - Under review – definition of “harm”
- Cultural Resources
  - There have been some changes at ACHP, but no changes to any processes that affect the ability to get MOA’s approved through the Section 106 process
- Physical Environment
  - Do not include GHG or climate change analysis in NEPA documents, but continue to document air quality analysis as previously directed



# State Updates

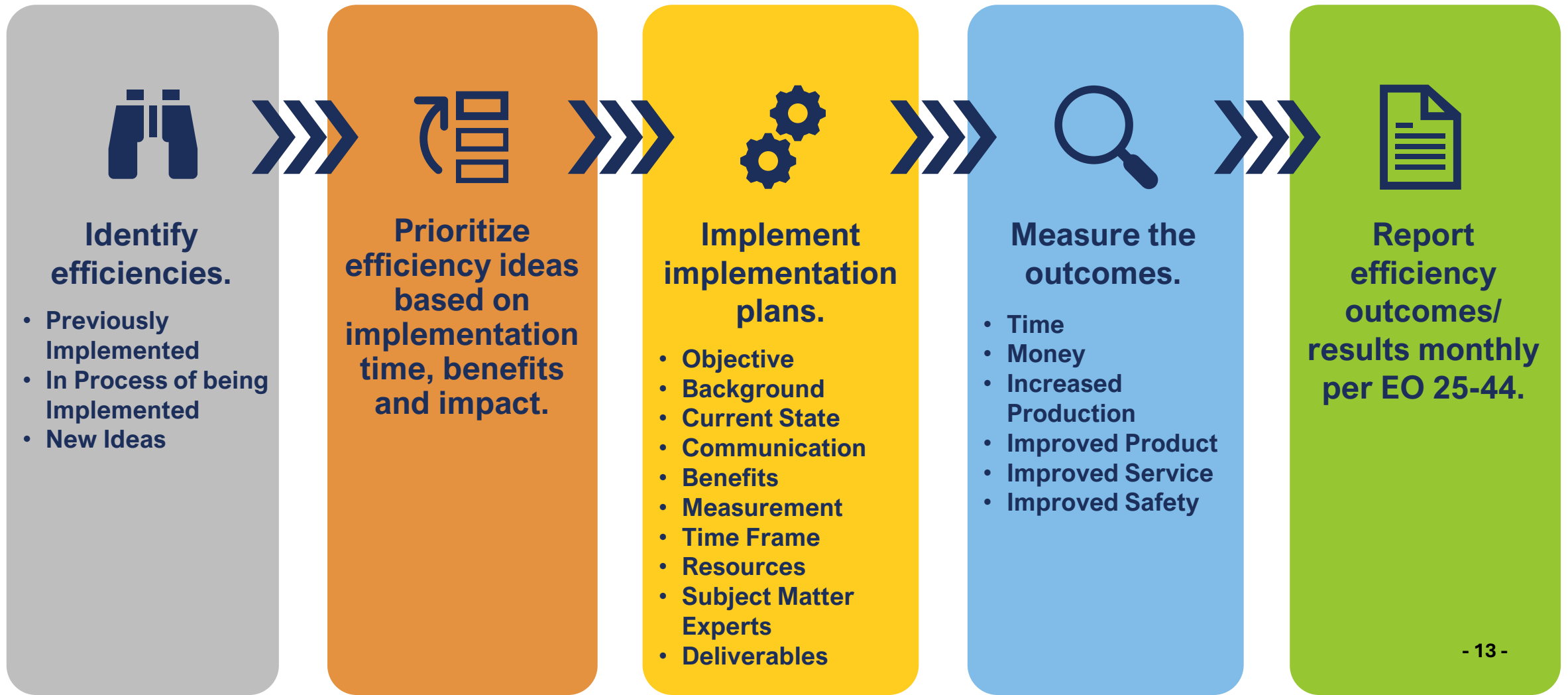
- Executive Order 25-44



## FDOT Government Efficiency Team Mission

To continue the Florida Department of Transportation's quest for constant improvement by *identifying, prioritizing, implementing, measuring,* and *reporting* government efficiencies with an emphasis on those efficiencies created by leveraging current and emerging technologies.

# FDOT Government Efficiency Team Approach




# Permitting Updates

- Statewide Permitting Tracking
  - Tracks ACOE workload and timeliness of approvals
  - Allows for updates to ACOE and FDOT leadership on project statuses
  - Helpful Tips:
    - Solid project dates are critical – OEM is not setting priorities just monitoring and reporting
    - Be thoughtful about pre-app meetings - be sure to have meaningful information to share
    - Be sure to submit complete applications, incomplete applications does not help you in the queue or with timing




# Permitting Updates

- OEM and State Drainage Office working on impacts from stormwater rule
  - Analyzing 8-9 projects statewide, both urban and rural
  - Analysis based on projects that could be affected by the stormwater rule if LDCA is not reached by June 2026
- State 404 program is still being explored by FDEP

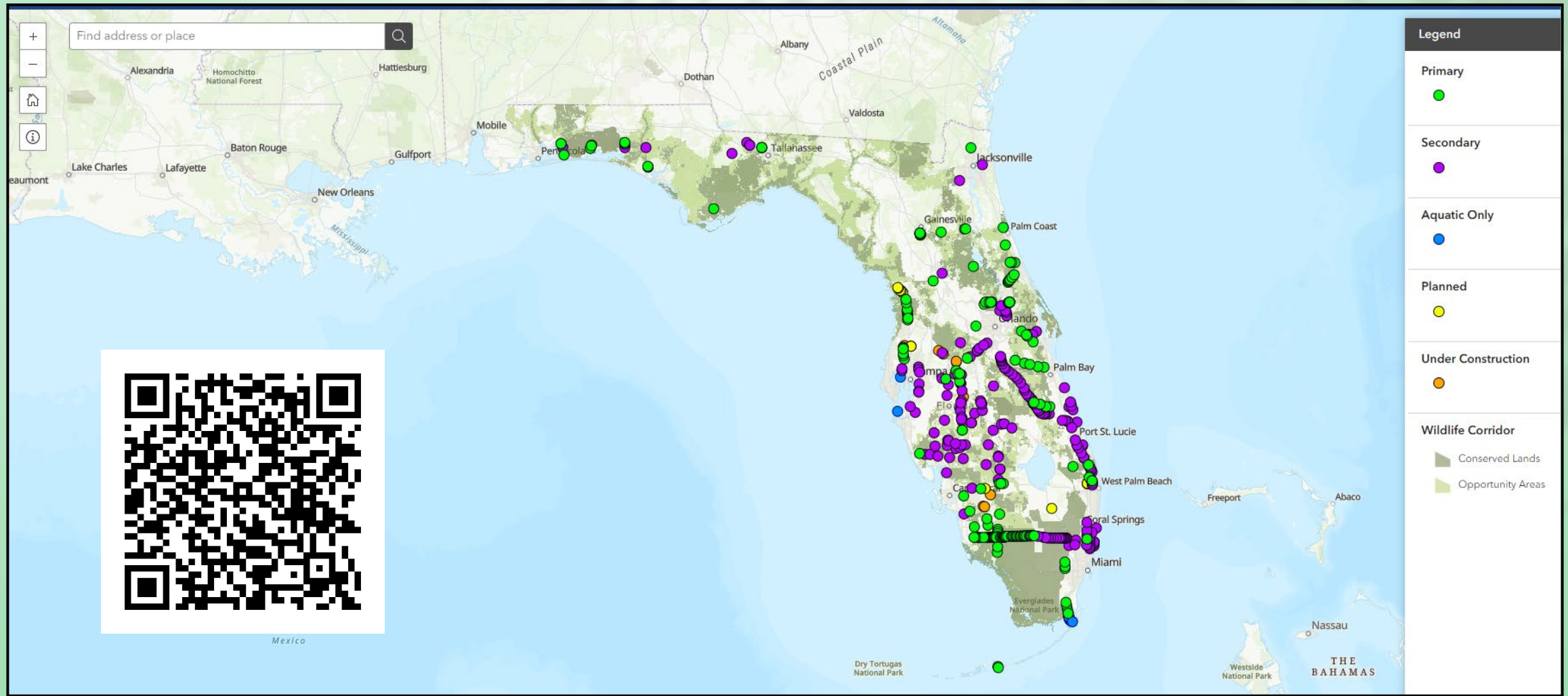


# On the Lighter Side – New Releases

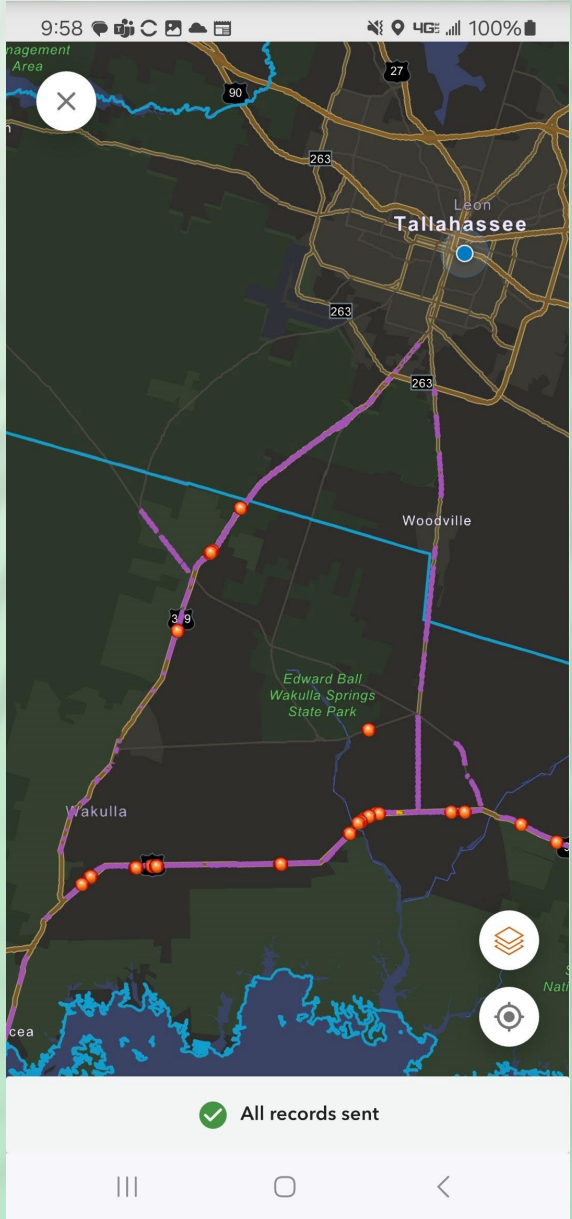
- Two Shores and a Shorebird



# On the Lighter Side - Statewide Wildlife Crossing Map



# On the Lighter Side – Wildflower Quick Capture App



# On the Lighter Side – District Highlights

**2025 Wildflower Summit  
FDOT District 2  
Working With Nature to  
Grow Wildflowers**

Tramel, Cindy



# SAVE THE PANTHER DAY 2025

The FDOT booth had the GIS map of District 4 wildlife crossings, pictures of wildlife using the crossings and the District 1 Broke Tail documentary.



# On the Lighter Side – Cultural Resources



OEM PRESENTS A  
**HISTORY'S MYSTERIES**  
ARTIFACT EXHIBIT

THIS WEDNESDAY,  
MARCH 26TH  
11:00 AM - 2:00 PM

LOCATED IN THE  
BURNS BUILDING  
CAFETERIA



Where you can find us next

A banner for the International Conference on Ecology and Transportation (ICOET) 2025. The banner features a logo on the left with a stylized ram's head and the text "ICOET 2025". To the right of the logo is the text "International Conference on Ecology and Transportation". On the far right, the dates "MAY 11 - 15" and the year "2025" are prominently displayed in large white font, with "Denver, CO" below them. The background of the banner shows a cityscape with mountains in the distance.

**ICOET**  
**2025** | International Conference on  
Ecology and Transportation

**MAY 11 - 15**  
**2025**  
Denver, CO

A banner for "CORRIDOR CONNECT". The banner features a logo on the left with a green heron standing on a green path that curves around a yellow sun. To the right of the logo, the words "CORRIDOR" and "CONNECT" are written in large, bold, orange and green letters respectively. The background of the banner shows palm trees silhouetted against a sunset sky.

**CORRIDOR**  
**CONNECT**

FREE

SNEAK  
PEEK

# RANGER



# Where you can find us next



- NEPA/PD&E Laws and Rules Update
- PD&E Roadmap Roll Out
- NEPA/PD&E Lessons Learned & Best Practices – Panel Discussion
- ETDM and SWEPT – What’s New
- Alligator Alley Rest Area Project – D4

# Poll #3





# Environmental & Permitting

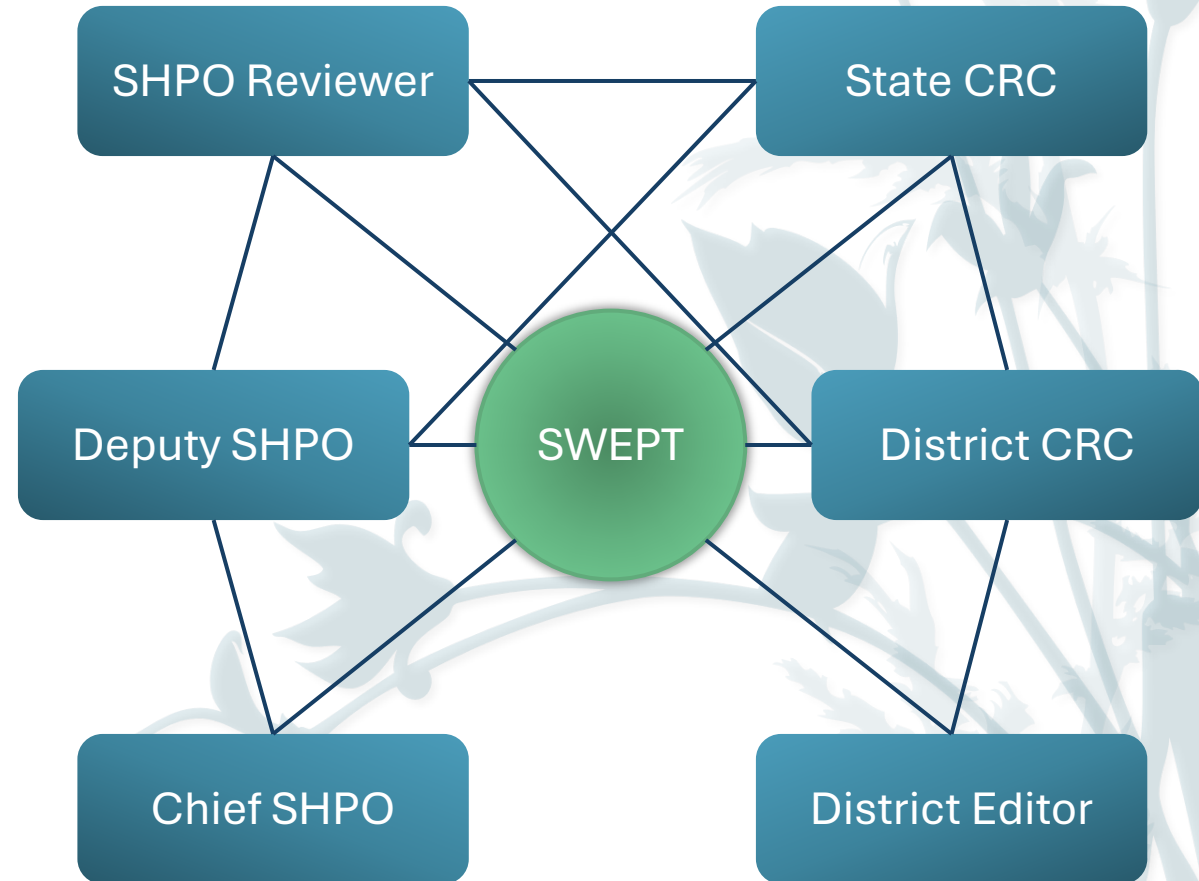
Section 106 Dashboard  
with Matt Marino and Rose Gruesu

# Purpose

- Long Email Chains
- Lost Documents
- Multiple Senders
- Expired Links
- Review Date Tracking
- RAI Tracking
- Central Source
- Annual Report

# Use

- Stip V
- Stip VI
- Stip VII
- Case Studies
- MOAs
- Other SHPO Submissions





# Navigation

- Locate 106 Dashboard
- Submission Tables
- Export Functions

## Submitted to SHPO

Show  entries

## SHPO RAI

Show  entries

## Memoranda of Agreement Ready for Signature

*There are currently no PA Documents in this status available*

## Completed Section 106 PA Forms

Show  entries

↑↓ Project Name	↑↓ FM#	↑↓ District	↑↓
<input type="text" value="Search ..."/>	<input type="text" value="Search ..."/>	<input type="text" value="Search ..."/>	<input type="text" value="Search ..."/>
THOMAS B MANUEL BRIDGE PAINTING (MP 131.2)	<a href="#">446618-1-52-01</a>	Florida's Turnpike Enterprise	M
DR. MLK JR. BLTWY AND ORANGE CAMP RD INTERSECTION IMPROVEMENTS	<a href="#">454286-1-58-01</a>	FDOT District 5	Vc

Clear Search/Sort

Column Visibility

Copy

Excel

CSV

# Submitting a Form

## Section 106 PA Stipulation VII Submission

**FM Number** [442751-1-32-01](#)  
**Project Name** I-275 (SR 93) LIGHT POLE REPAIR  
**Work Mix/Activity Type** EMERGENCY OPERATIONS  
**District** FDOT District 7  
**County** Hillsborough County  
**Project Description** Permanent Repair; Replace storm-damaged Light Pole from Hurricane Irma

[Show Project on Map](#)

[Project Information](#)

[Save Draft](#)

### Attach Required Documentation

Attach at least one of the following document types:

- Cultural Resources Desktop Review and Effects Determination Letter
- Cultural Resource Assessment Survey (CRAS) Report
- CRAS Addendum Report
- Florida Master Site File Forms
- Research Design and Survey Methodology
- Phase II Testing Report
- Phase III Mitigation Report
- Monitoring Report

[Attach Documentation](#) [Upload](#)

**Determination** Select the determination

### Transmittal Letter

Enter the body of the transmittal letter to be sent to SHPO, excluding salutation and closing.

**Transmittal Letter Body Text** Enter the body of the transmittal letter

### Effects Determination Statement

Based on the review summarized above, FDOT has determined that this project 442751-1-32-01 will result in [\[anticipated determination\]](#).

In accordance with Stipulation III.B. of the Section 106 Programmatic Agreement (PA), this review was conducted by or under the supervision of a person(s) meeting the *Secretary of the Interior's Professional Qualifications Standards (36 C.F.R. Part 61, Appendix A and 48 FR 44716)* in the fields of History, Archaeology, and Architectural History.

The Environmental review, consultation, and other actions required by applicable federal environmental laws for this project are being, or have been, carried out by the the FDOT pursuant to 23 U.S.C. § 327 and a Memorandum of Understanding dated May 26, 2022, and executed by the FHWA and FDOT.

[Save Draft](#) [Send to District Cultural Resource Coordinator](#)

## Attach Section 106 PA Documentation

Do you want to use an existing project file or upload a new one?

- Choose Existing File  
 Upload New File

### Select Product

- Cultural Resources Desktop Review and Effects Determination Letter  
 Cultural Resources Assessment Survey (CRAS)  
 Cultural Resource Assessment Survey (CRAS) Addendum  
 Florida Master Site File Forms  
 Research Design and Survey Methodology  
 Phase II Testing Report  
 Phase III Mitigation Report  
 Monitoring Report

**Choose File** Allowed file formats: DOC, DOCX, PDF, PNG, JPG, XLS, XLSX, PPT, PPTX, ZIP

No file chosen [Choose File](#)

**Re-name File (optional)** You can change the middle portion of the file name within the standard naming convention (up to 220 alphanumeric characters).

**Add Title or Brief Description** Enter a brief description of this document (up to 400 alphanumeric characters). This will appear as the title of the document. Do not use acronyms.

**Publication Date** Enter the publication date of the document you are uploading.

**Is this an Attorney Work Product?** Indicate whether the document should be excluded from both the Administrative Record and the Project File.

- Yes  
 No

**Is this document part of the Administrative Record?** Indicate whether the document should be included in case of legal action.

- Yes  
 No

**Is this potentially exempt from Public Record?** Indicate whether this document is potentially exempt from Public Record requests pursuant to Ch. 119 F.S.

- Yes  
 No

[Show Optional EDMS Attributes](#)

[Cancel](#) [Save](#)

# RAI's & Concurrence

## Stipulation VII: Standard Review

Used for undertakings meeting the conditions of Stipulation VII of Florida's 2023 Programmatic Agreement

Cras luctus arcu non mauris maximus dignissim. Suspendisse potenti. Aenean feugiat scelerisque leo et tempor.

### Documents Submitted for Review

No files have been attached to this submittal.

### Effects Determination Statement

Based on the review summarized above, FDOT has determined that this project 440212-1-52-01 will result in **Other SHPO Submission**.

In accordance with Stipulation III.B. of the Section 106 Programmatic Agreement (PA), this review was conducted by or under the supervision of a person(s) meeting the Secretary of the Interior's Professional Qualifications Standards (36 C.F.R. Part 61, Appendix A and 48 FR 44716) in the fields of History, Archaeology, and Architectural History.

The Environmental review, consultation, and other actions required by applicable federal environmental laws for this project are being, or have been, carried out by the the FDOT pursuant to 23 U.S.C. § 327 and a Memorandum of Understanding dated May 26, 2022, and executed by the FHWA and FDOT.

Submission: Electronically signed by D1 CRC on December 9, 2024

### Internal SHPO Tracking

Optional: enter this information for tracking SHPO internal reviews. Click Save when done.

#### DHR CRAT Number

#### Archaeological Review Complete

Yes  No  N/A

#### Architectural Review Complete

Yes  No  N/A

### SHPO Review

Instructions: review the information above, and submit SHPO concurrence (click the Concur button) or request additional information (enter comments and click the Request Additional Information button). Comments will appear on the final PDF of the transmittal Letter. Comments are required if requesting additional information.

#### Comments

B I U | |

#### Attach comments in file (optional)

No file chosen Choose File

Concur Request Additional Information Send to Deputy SHPO Save Draft

## Section 106 PA Review

2023 Program Alternative Form

Determination: No Historic Properties Affected

This form was submitted for SHPO review. Please scroll to the bottom for review options.

**FM Number** 254900-1-21-01  
**FAP Number** Not Available  
**Project Name** SR 45 SR 582 (FOWLER AVE.) SR S-582-A (FLETCHER)  
**Work Mix/Activity Type** INTERSECTION (MAJOR)  
**District** FDOT DISTRICT 7  
**County** Hillsborough County  
**Federal Funding?** Yes

#### Project Description

#### Project Location

Project Location

#### Area of Potential Effect (APE) Historic and Archaeological

Area of Potential Effect (APE)

#### APE Map

N/A

#### Summary of Project Activities

Project Activity Summary

#### Stipulation Type

V

#### Activity Types with Minimal Potential to Affect Historic Properties

- Installation of fencing, signs, pavement markings, small passenger shelters, traffic signals, and railroad warning devices where no substantial land acquisition or traffic disruption will occur.

#### Confirmed Conditions

Yes	No	
<input checked="" type="checkbox"/>	<input type="checkbox"/>	The undertaking is a stand-alone project
<input checked="" type="checkbox"/>	<input type="checkbox"/>	The undertaking does not occur on tribal lands
<input checked="" type="checkbox"/>	<input type="checkbox"/>	The undertaking's activities are limited to those specified in Appendix 1 of Florida's 2023 Programmatic Agreement
<input checked="" type="checkbox"/>	<input type="checkbox"/>	The undertaking's APE does not include any historic resources

#### Description of Review Methodologies

Review Methodology Description

Submission: Electronically signed by D7 CRC on April 2, 2025

### Internal SHPO Tracking

Optional: enter this information for tracking SHPO internal reviews. Click Save when done.

#### DHR CRAT Number

### SHPO Review

Instructions: review the information above, and submit SHPO concurrence (click the Concur button) or request additional information (enter comments and click the Request Additional Information button). Comments will appear on the final PDF of the transmittal Letter. Comments are required if requesting additional information.

#### Comments


B I U | |

#### Attach comments in file (optional)

No file chosen Choose File

In accordance with the Programmatic Agreement Among the FHWA, the FDOT, the ACHF, and the SHPO Regarding Implementation of the Federal-Aid Highway Program in Florida (2023 PA), and appended materials, if providing concurrence with a finding of **No Historic Properties Affected** for a whole project, or to **No Adverse Effect** on a specific historic property, SHPO shall presume that FDOT may pursue a de minimis use of the affected historic property in accordance with Section 4(f) as set forth within 23 CFR 774 and its implementing authorities, as amended, and that their concurrence as the official with jurisdiction (OWJ) over the historic property is granted.

Concur Request Additional Information Send to Deputy SHPO Do Not Concur Save Draft

The background features a large, faded sunflower on the left and a tree silhouette on the right, both in shades of light green. The sunflower's center is the focal point for the text.

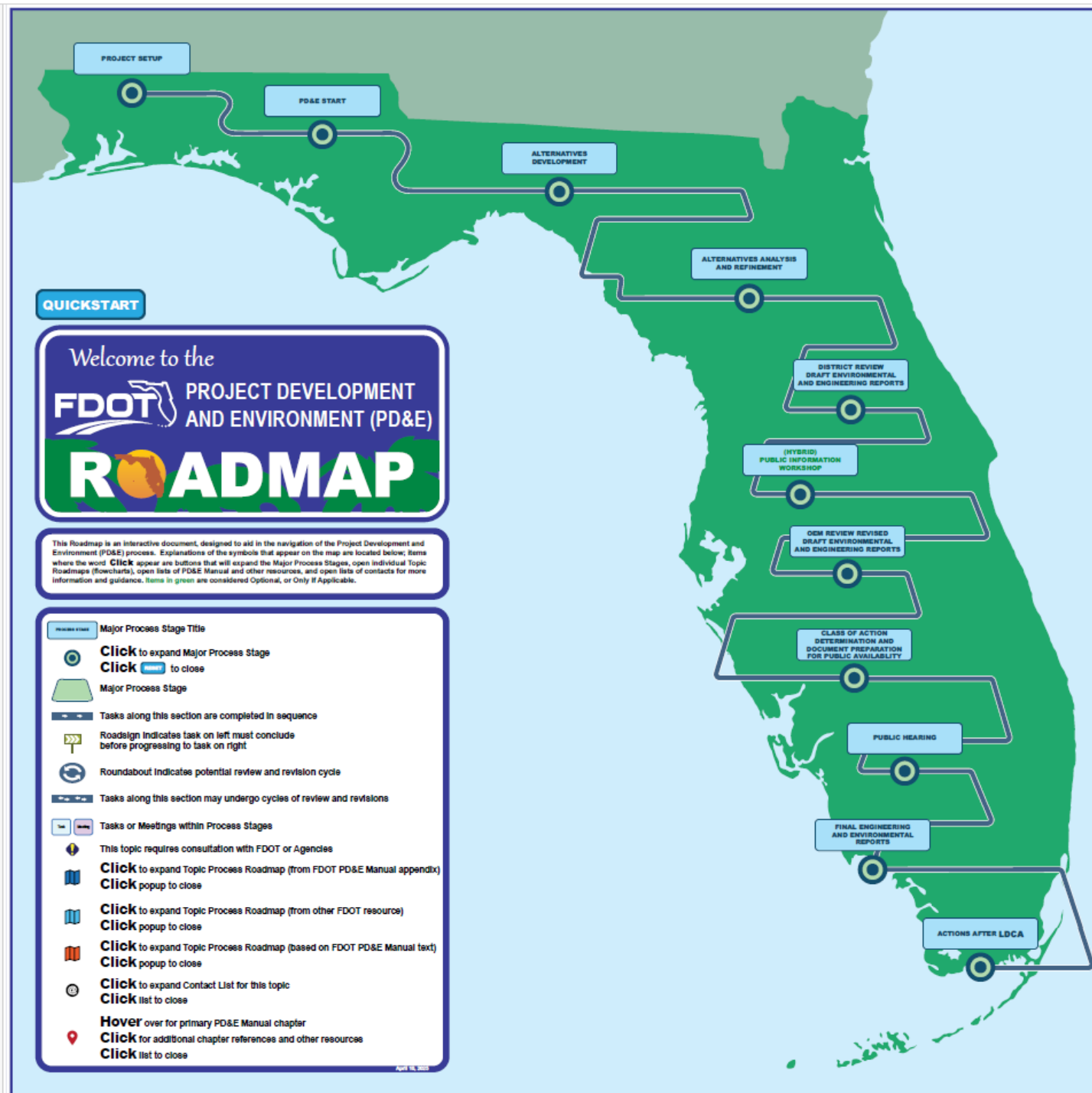
Thank You!  
Questions?



# Engineering

Catherine Bradley

# Introducing the PD&E Roadmap



# QUICKSTART GUIDE

CLOSE

This Roadmap is an interactive document. By clicking the example buttons below, you can expand the Major Process Stages and access individual Topic Process Roadmaps (flowcharts), applicable PD&E Manual chapters and other resources, and contacts for more information and guidance.

This expanded Major Process Stage shows the steps involved in this portion of the PD&E process



PROCESS STAGE

Major Process Stage Title



**Click** to expand Major Process Stage

**Click**  to close



Major Process Stage



Tasks along this section are completed in sequence



Roadsign indicates task on left must conclude before progressing to task on right



Roundabout indicates potential review and revision cycle



Tasks along this section may undergo cycles of review and revisions

Task

Meeting

Tasks or Meetings within Process Stages



This topic requires consultation with FDOT or Agencies



**Click** to expand Topic Process Roadmap (from FDOT PD&E Manual appendix)

**Click** popup to close



**Click** to expand Topic Process Roadmap (from other FDOT resource)

**Click** popup to close



**Click** to expand Topic Process Roadmap (based on FDOT PD&E Manual text)

**Click** popup to close



**Click** to expand Contact List for this topic

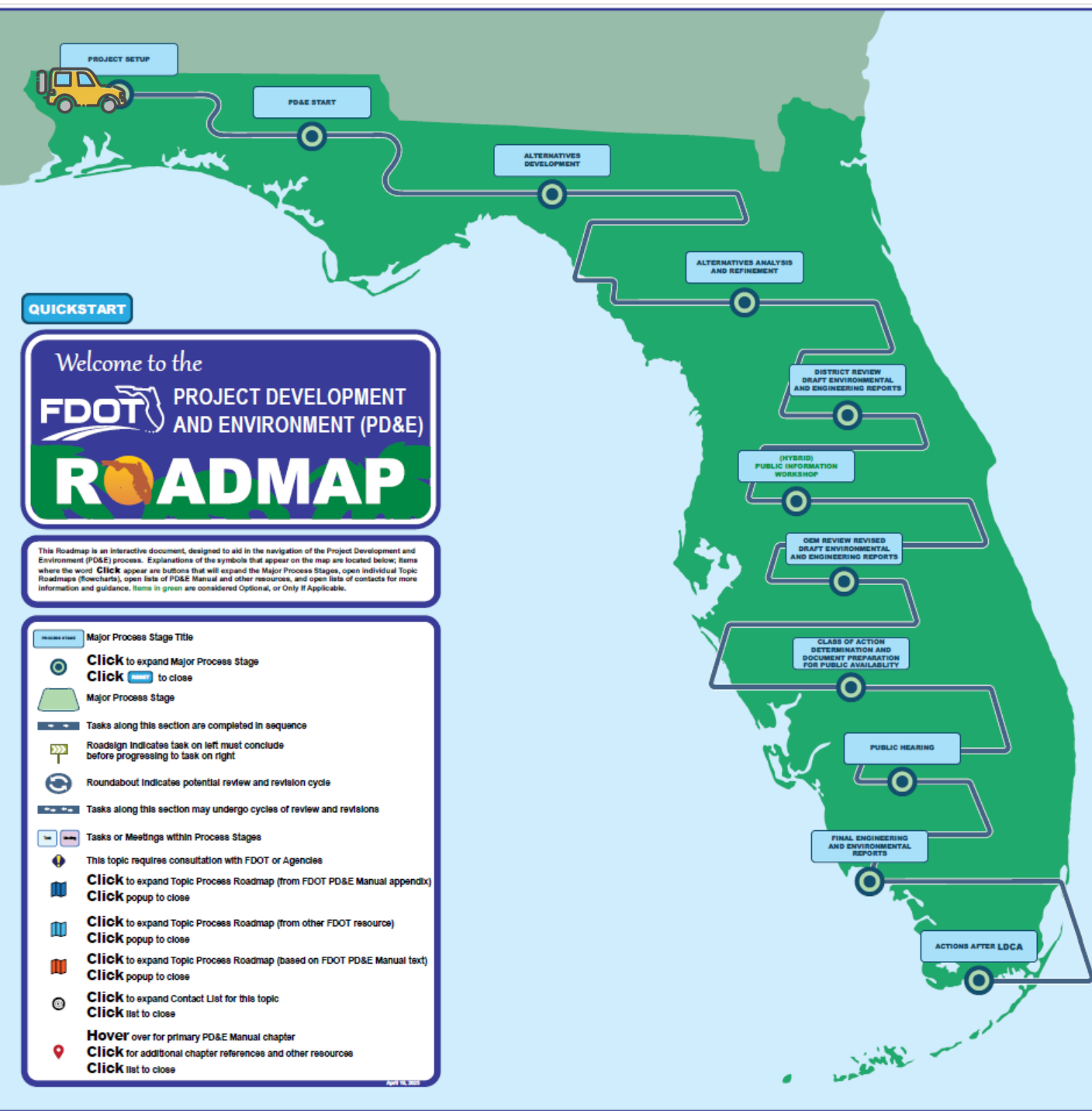
**Click** list to close

**Hover** over for primary PD&E Manual chapter



**Click** for additional chapter references and other resources

**Click** list to close



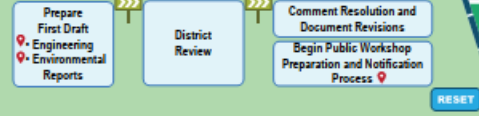
**QUICKSTART**

Welcome to the  
**FDOT** PROJECT DEVELOPMENT AND ENVIRONMENT (PD&E)  
**ROADMAP**

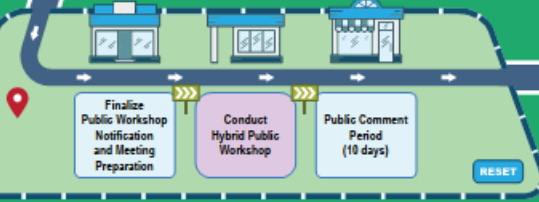
This Roadmap is an interactive document, designed to aid in the navigation of the Project Development and Environment (PD&E) process. Explanations of the symbols that appear on the map are located below; items where the word **Click** appear are buttons that will expand the Major Process Stages, open individual Topic Roadmaps (flowcharts), open lists of PD&E Manual and other resources, and open lists of contacts for more information and guidance. Items in green are considered Optional, or Only If Applicable.

- MAJOR PROCESS STAGES**
- Major Process Stage Title
  - Click** to expand Major Process Stage
  - Click** to close
  - Major Process Stage
  - Tasks along this section are completed in sequence
  - Roadsign Indicates task on left must conclude before progressing to task on right
  - Roundabout Indicates potential review and revision cycle
  - Tasks along this section may undergo cycles of review and revisions
  - Tasks or Meetings within Process Stages
  - This topic requires consultation with FDOT or Agencies
  - Click** to expand Topic Process Roadmap (from FDOT PD&E Manual appendix)
  - Click** popup to close
  - Click** to expand Topic Process Roadmap (from other FDOT resources)
  - Click** popup to close
  - Click** to expand Topic Process Roadmap (based on FDOT PD&E Manual text)
  - Click** popup to close
  - Click** to expand Contact List for this topic
  - Click** list to close
  - Hover** over for primary PD&E Manual chapter
  - Click** for additional chapter references and other resources
  - Click** list to close

**DISTRICT REVIEW  
DRAFT ENVIRONMENTAL  
AND ENGINEERING REPORTS**



**(HYBRID)  
PUBLIC INFORMATION  
WORKSHOP**



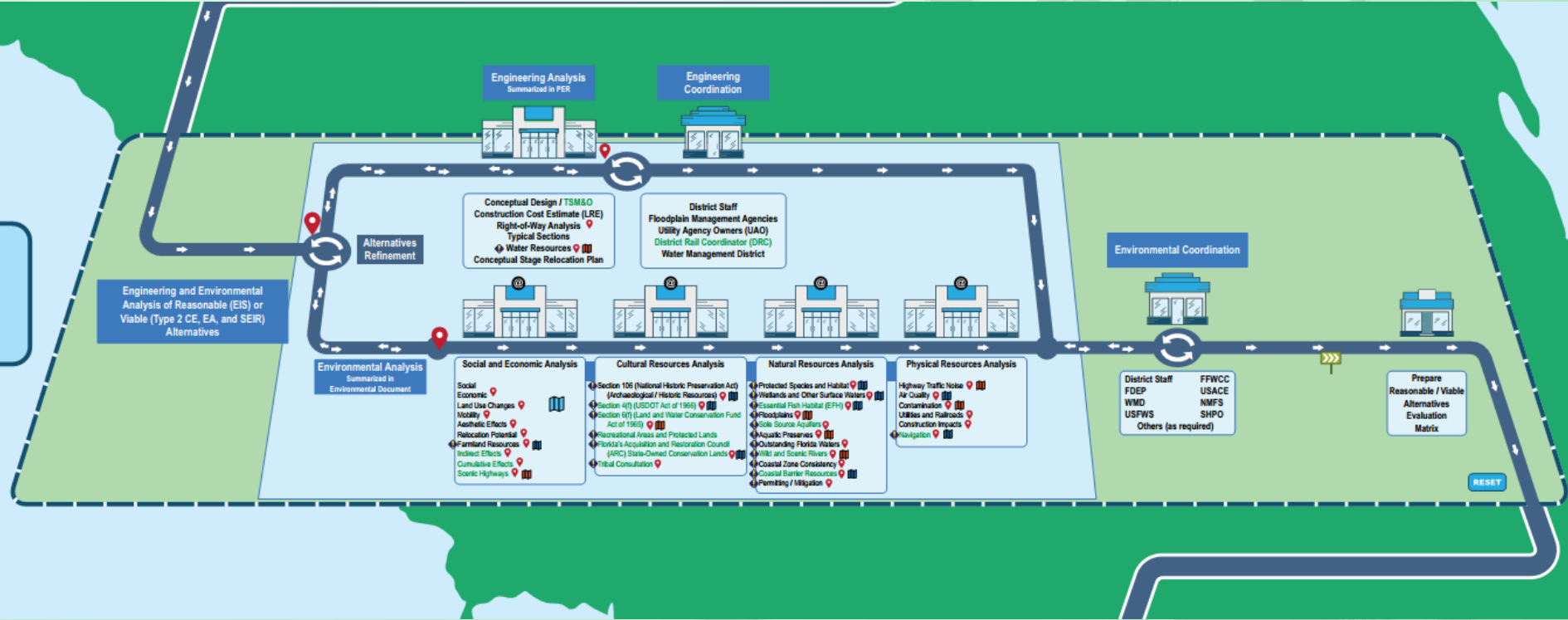
**OEM REVIEW REVISED  
DRAFT ENVIRONMENTAL  
AND ENGINEERING REPORTS**

Update Engineering and Environmental Reports

Refine Alternatives


















Identification of Preferred Alternative

# ALTERNATIVES ANALYSIS AND REFINEMENT





## Natural Resources Analysis

- ! Protected Species and Habitat  
- ! Wetlands and Other Surface Waters  
- ! Essential Fish Habitat (EFH)  
- ! Floodplains  
- ! Sole Source Aquifers 
- ! Aquatic Preserves  
- ! Outstanding Florida Waters 
- ! Wild and Scenic Rivers  
- ! Coastal Zone Consistency 
- ! Coastal Barrier Resources  
- ! Permitting / Mitigation 

## Resources





PD&E Manual, Part 2, Chapter 16

Natural Resources Evaluation Outline & Guidance

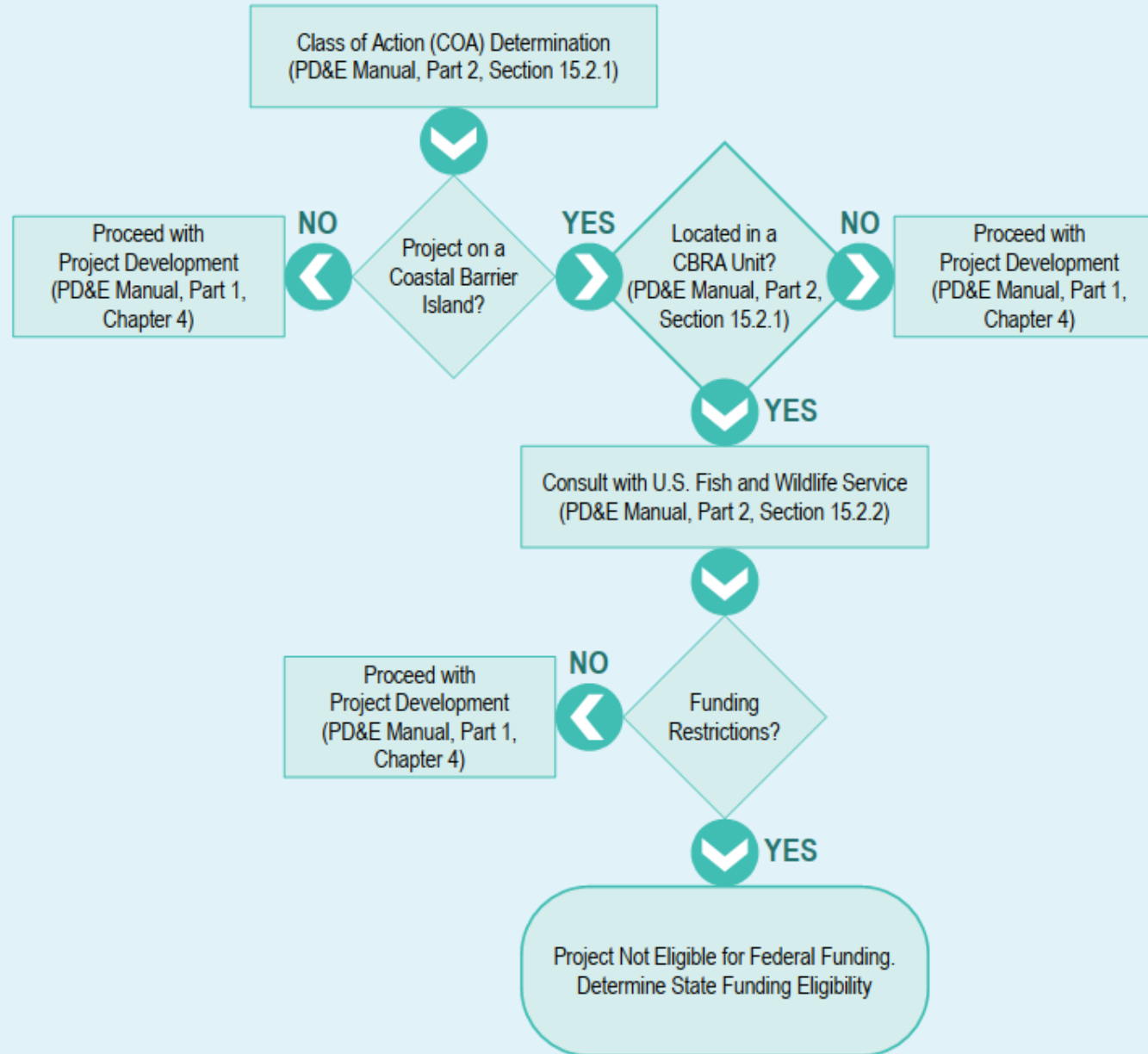
FDOT Protected Species and Habitat Website



## Natural Resources Analysis

- ! Protected Species and Habitat  
- ! Wetlands and Other Surface Waters  
- ! Essential Fish Habitat (EFH)  
- ! Floodplains  
- ! Sole Source Aquifers 
- ! Aquatic Preserves  
- ! Outstanding Florida Waters 
- ! Wild and Scenic Rivers  
- ! Coastal Zone Consistency 
- ! Coastal Barrier Resources  
- ! Permitting / Mitigation 

## Coastal Barrier Resources



COA DETERMINATION  
AND PUBLISHING FINAL  
ETDM PROGRAMMING  
SCREEN REPORT

Type 2 CE  
Click here to select

Individual  
Section 4(f) Evaluation

EA  
Click here to select

Individual  
Section 4(f) Evaluation

EIS  
Click here to select

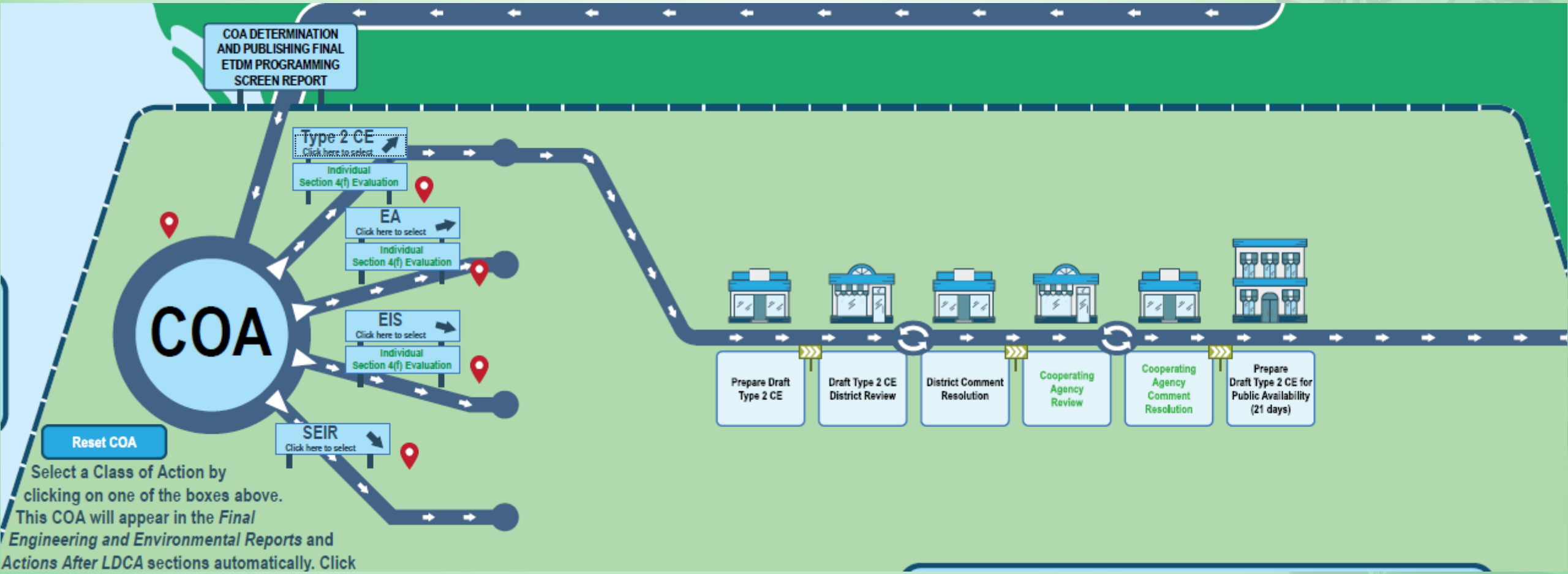
Individual  
Section 4(f) Evaluation

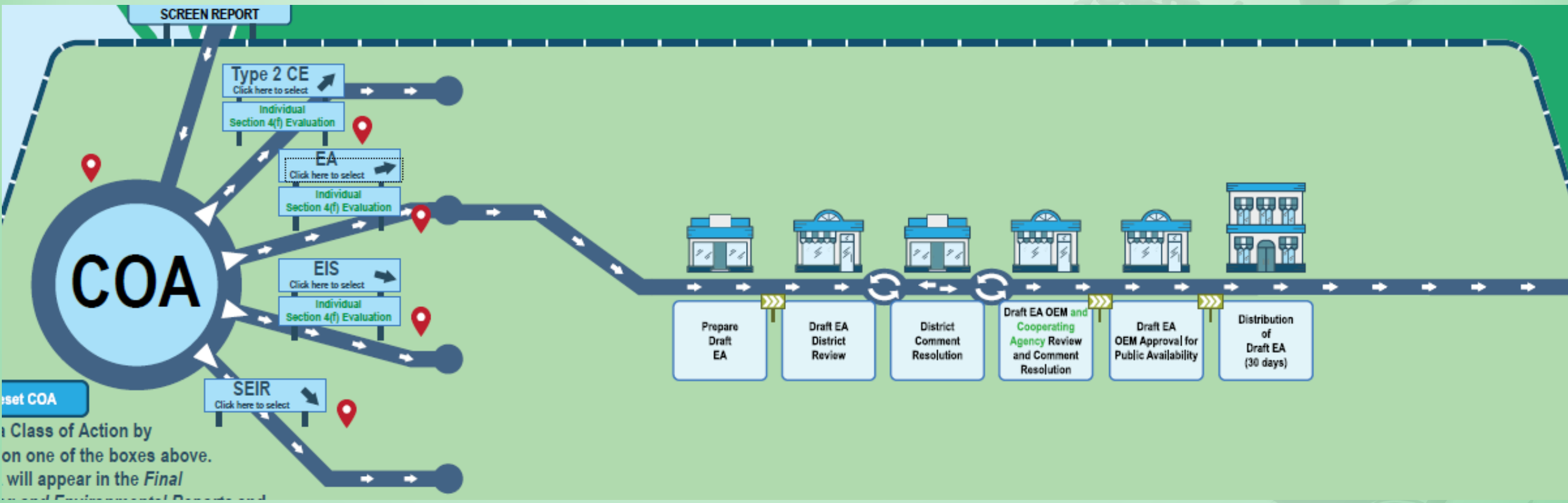
SEIR  
Click here to select

COA

Reset COA

Select a Class of Action by clicking on one of the boxes above. This COA will appear in the *Final Engineering and Environmental Reports and Actions After LDCA* sections automatically. Click the Reset COA button to choose a different COA.





### CLASS OF ACTION DETERMINATION AND DOCUMENT PREPARATION FOR PUBLIC AVAILABILITY



### FINAL ENGINEERING AND ENVIRONMENTAL REPORTS

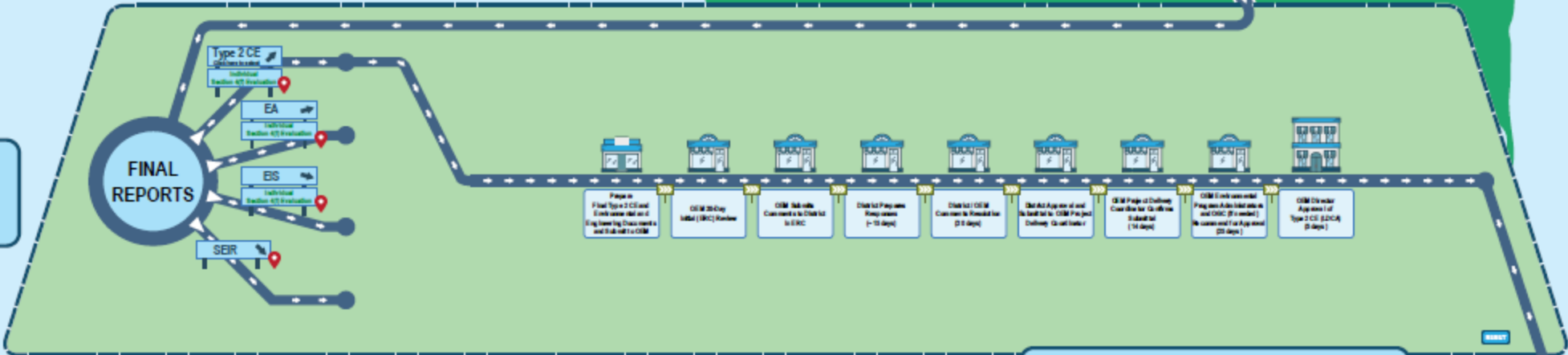
You must select a Class of Action in the Class Of Action Determination and Document Preparation For Public Availability section above to display the steps in this section.



## CLASS OF ACTION DETERMINATION AND DOCUMENT PREPARATION FOR PUBLIC AVAILABILITY



## FINAL ENGINEERING AND ENVIRONMENTAL REPORTS



You must select a Class of Action in the Class Of Action Determination and Document Preparation For Public Availability section above to display the steps in this section.

# PD&E Roadmap

Will be located on the PD&E Manual Page of the OEM Website

[PD and E Manual Current](#)

For Questions or comments – please contact:

**Catherine Bradley, P.E.**

**State Environmental Development Engineer**

Florida Department of Transportation

Phone: (850) 414-5209

[Catherine.Bradley@dot.state.fl.us](mailto:Catherine.Bradley@dot.state.fl.us)

# Poll #4





# Technology

Jonathon Bennett

# SWEPT & EST Updates – Acceptable Use

## Update Acknowledgement

**\*\*NOTE** - This will update your acknowledgement for Environmental Screening Tool (EST) and StateWide Environmental Project Tracker (SWEPT) application(s).

## Rules for Acceptable Use

It is the policy of the Florida Department of Transportation (FDOT) to treat information and information technology resources as strategic assets. As such, these assets must be protected from misuse, abuse and loss through the management of a comprehensive information technology resources security program. As an authorized user of the EST and SWEPT, you are responsible for adhering to the following personnel security requirements:

1. Each individual with authenticated access to the EST and SWEPT is required to adhere to these procedures and all information security standards and procedures of FDOT.
2. An authorized user's password shall remain confidential. It must not be recorded in an unsecured manner or shared with anyone else.
3. Each individual with authorized access to the EST and SWEPT is expected to protect confidential information available on the site such as the locations of archeological sites, and threatened and endangered species. Precise locations of these resources are sensitive. Unauthorized distribution of the data may lead to vandalism and destruction of the resources. In particular, archaeological site location information is exempt from Florida's public records laws under Florida Statute 267.135 and may be withheld when the Division of Historical Resources finds that its release could create a risk of site damage. Do not publish, distribute, post on the internet or otherwise disseminate data which would reveal archaeological site locations. Refer requests for the data to the Division of Historical Resources.
4. Each individual accessing the EST and SWEPT is expected to use good judgment and common sense in the workplace to avoid abuse and inappropriate use of resources. It is inappropriate to use any resource in a way that will: interfere with the timely performance of an individual's normal work duties; reduce public confidence; support a personal business; support political or religious activities; or detract from routine work functions. Furthermore, it is inappropriate for personnel to access, send, store, create, or display sensitive materials, including but not limited to, gambling, any illegal activity, sexually explicit materials, or materials that include profane, obscene, or inappropriate language, or discriminatory racial or ethnic content. Such activities will be considered misuse or abuse of information technology resources.
5. Each individual with authorized access to the EST and SWEPT shall be held responsible for systems security to the degree that his or her job requires the use of information and associated systems. All personnel are responsible for using information technology resources only for the purpose intended, complying with all controls established by information technology resource owners and custodians, protecting sensitive information against unauthorized disclosure, and protecting FDOT from unauthorized access to information resources, including physical connections to the FDOT network.
6. Each individual that has been granted privileged or specialized security authorizations will be considered to be in a position with trusted security requirements. This includes, but is not limited to, individuals that grant security authorizations, administer networks and servers, use voice and telecommunications diagnostic equipment, use remote control software, migrate software and code from test to production environments, or perform other security-related activities deemed sensitive or critical by their manager or supervisor.
7. All users are required to immediately report any violations of this procedure, including unlawful accesses, suspected intrusions, and other information resource security incidents, including theft, to the EST and SWEPT Application Owner.

I have read and agree to the terms of use

Save



# SWEEP Updates – Project Page Layout

Home > Project Details

## StateWide Environmental Project Tracker

Office of Environmental Management **SWEEP** StateWide Environmental Project Tracker

### SR 87 FROM SR 30 (US 98) TO SR 10 (US 90)

#### Project Details

<b>FM Number</b> 220403-1-21-01 <a href="#">ISO TIP/STIP PSEE</a>	<b>District</b> FDOT District 3	<b>ETDM Number</b> N/A
<b>Related FM Numbers</b> Not Available	<b>County</b> Santa Rosa County	<b>Local Agency Program (LAP)</b> No
<b>Additional Identifiers</b> None	<b>Work Mix/Activity Type</b> PRELIMINARY ENGINEERING	<b>Interchange Access Request</b> No
<b>FAP Number</b> Not Available	<b>Class of Action</b> EA	<b>Cooperating Agencies</b> None
<b>Group Identifiers</b>	<b>Section 4(f)</b> Yes (Individual - )	<b>Participating Agencies</b> None

#### Project Description

Lorem ipsum dolor sit amet, consectetur adipiscing elit. Fusce quis vehicula lectus, at ornare sem. Vestibulum mollis sem ut lacinia egestas. Aliquam cursus dictum massa a elementum. Nam sed felis ut arcu lacinia imperdiet. Etiam ut lectus erat. Suspendisse potenti. Duis sagittis rutrum justo, iaculis rhoncus felis maximus sed. Integer varius portitor quam vehicula consequat. Nulla non nunc dapibus arcu mollis efficitur ut nec nibh. Donec vitae sem et lacus varius pretium. Pellentesque vel eros libero. Vestibulum molestie mi in metus iaculis, sit amet dignissim dui pharetra. Pellentesque imperdiet tempor libero id ullamcorper. Nulla vitae odio facilisis, commodo tellus ac, scelerisque ipsum. Pellentesque fermentum laoreet tincidunt.

[Show Less](#)

#### Project Team

<b>District Project Team</b> White, Victoria <a href="#">Email</a> (850) 330-1455 - Project Manager Wilkinson, Cory H. <a href="#">Email</a> (850) 429-8944 - Editor	<b>OEM Reviewers</b> <a href="#">Bianco, Brittany A.</a> <a href="#">Email</a> (850) 414-5217 OEM Project Delivery Coordinator Lead <a href="#">McDaniel, Mike.</a> <a href="#">Email</a> (850) 414-5329 OEM Project Delivery Coordinator Lead <a href="#">Samaan, Engy M.</a> <a href="#">Email</a> (123) 456-7879 ext. 8 OEM Engineering Lead <a href="#">CRMS, OEM.</a> <a href="#">Email</a> (123) 456-7890 Cultural Resource Management Specialist <a href="#">Rach, Denise.</a> <a href="#">Email</a> (850) 414-5334 OEM Project Delivery Coordinator Alternate	<b>SOS Editors</b> None
	<b>OGC Reviewers</b> None Assigned	<b>Project Contact Details</b> <a href="#">Project Contact List</a>
		<b>Project Notifications Details</b> <a href="#">Project Notifications</a>

#### Environmental Documents

Show  entries

Search:

[Clear Search/Sort](#) [Column Visibility](#) [Copy](#) [Excel](#) [CSV](#)

Document Type(s)	Document Name	Publication Date
Final Environmental Assessment	<a href="#">Final Environmental Assessment with FONSI</a>	2021-03-09
Finding of No Significant Impacts (FONSI)	<a href="#">Finding Of No Significant Impact Final Section 4(f) de minimis Approval Cover Page</a>	2021-04-28

Showing 1 to 2 of 2 entries

[Previous](#) **1** [Next](#)

#### Schedule Data

Project schedule information is from a [PSM](#) export file dated [\\$this.importMetadata.lastExportDate](#), not a live connection to the [PSM](#) database.

#### Project Map

Esri, HERE, Garmin, USGS, NGA, EPA, ...

# SWEPT Updates – Editors

STATUS	
Review Status for Each Section	
Section	District Status
<a href="#">Project Information</a>	Ready for Review
<a href="#">Planning Consistency</a>	Ready for Review
<a href="#">Social and Economic</a>	Ready for Review
<a href="#">Cultural Resources</a>	Ready for Review
<a href="#">Natural Resources</a>	Ready for Review
<a href="#">Physical Resources</a>	Ready for Review
<a href="#">Engineering Analysis Support</a>	Ready for Review
<a href="#">Permits</a>	Ready for Review
<a href="#">Public Involvement</a>	Ready for Review
<a href="#">Commitments Summary</a>	Ready for Review



# SWEPT Updates – Re-evaluations

## IMPORT OR MANUALLY ADD PREVIOUSLY APPROVED RE-EVALUATION SEGMENT(S)

- 1) On the re-evaluation form in section *C. Prior Re-evaluations*, click the *Yes* radio button and a blue information box is displayed
- 2) To import, click the *View Segment(s)* button
  - a) From the dialog, click the *Add Row* button to import a previously approved segment(s)
  - b) Close the dialog by clicking the *Close* button in the bottom, right of the dialog
- 3) To add manually, click the *Add Row* button
  - a) Using the provided fields, enter a previously approved segment(s) and include the following information:
    - FM Number, the type, the date they were approved by the District, and the date the lead agency approved, if applicable.
    - If Lead Agency approval was not required, include the Date Lead Agency Consultation.

C. Prior Re-evaluation(s):  
Has this project been previously re-evaluated?  
 Yes  
 No

Use the following options to add a previously approved segment(s).  
**IMPORT** - Click the **View Segment(s)** button to see and import a previously approved segment(s).  
**MANUAL** - Click the **Add Row** button to manually enter previously approved segments. Include the following information - FM Number, the type, the date they were approved by the District, and the Date Lead Agency Approved, if applicable. If Lead Agency approval was not required, include the Date Lead Agency Consultation.

[View Segment\(s\)](#) [Add Row](#)

Import Previously Approved Segment(s)

Click **Add Row** to import a previously approved segment.

FM	Type(s)	Description
1.		Re-evaluation Form approved on 2018-03-12 13:59:02.0
217875-	CON,	Typical section was updated with a wider 22-30-foot median for turning movements and additional right-of-way for drainage. Drainage was previously conveyed via back-of-sidewalk ditches and was changed to closed storm drain system. The four stormwater pond sites were further designed to meet current ERP criteria.
2.	ROW	

[Add Row](#) [Close](#)

FM Number:

FM Number:  PE  DC  ROW  CON

Date District Approved:  Date Lead Agency Consultation:  Date Lead Agency Approved (if applicable):

Description of Approval  
Provide brief detail of re-evaluation changes.

# SWEPT Updates – Re-evaluations

## IMPORT EXISTING PLANNING CONSISTENCY INFORMATION

NOTE: Applies only to Type 2 Categorical Exclusion (T2CE) re-evaluations

- 1) On the re-evaluation form in section 6. *Project or Segment(s) Planning Consistency* when *Planning Consistency* is required for the current project segment, click the *Add Type 2 CE Data* button
- 2) From the dialog and in the *Segment Description* section, click the *Add Data* button – the dialog will close and the information is automatically added to the re-evaluation

**6. PROJECT or SEGMENT(S) PLANNING CONSISTENCY**

Would only be required when updating previous consistency information.

Planning Consistency is not required for this project segment.

Is Planning Consistency required for this project segment?  Yes  No

**1**

[Add Type 2 CE Data](#)

Type 2 Planning Consistency Preview

Approved Type 2 CE Checklist (04-03-2018) - Approved

Last Edited By: [Name] Watts 04/03/2018

Segment Description: [Text]

**2**

[Add Data](#)

Currently Adopted CFP-LRTP

COMMENTS

Yes Located on page 112 of the Palm Beach TPA 2040 LRTP (see Attachment 2\_Planning Consistency).

Phase	Currently Approved TIP	Currently Approved STIP	TIP/STIP \$	TIP/STIP FY	Comments
PE	Y	Y	800,000 / \$800,000	2018 / 2018	
Phase	Currently Approved TIP	Currently Approved STIP	TIP/STIP \$	TIP/STIP FY	Comments
ROW	Y	Y	6,425,745 / \$6,425,745	2021-2022 / 2021-2022	
Phase	Currently Approved TIP	Currently Approved STIP	TIP/STIP \$	TIP/STIP FY	Comments
Construction	Y	Y	6,559,968	> 2021	The TIP does not include the construction costs, which are expected after 2021

# ETDM/EST Updates - Framework

The screenshot displays the 'Environmental Screening Tool' (EST) interface. The top navigation bar includes 'Home > Home', a hamburger menu, the title 'Environmental Screening Tool', and utility buttons for 'Map', 'Export', 'Help', and a search bar. A sidebar on the left lists navigation options: Reviewer Action Items, Project Coordination, Performance Management, State Clearinghouse, Invoices, Area of Interest, Document Review, Reports, Administration, and Help. The main content area features a 'Home' header, a welcome message, and a 'What's New' section. A light blue banner indicates that the 5 most recent entries are displayed. Below this is a table with columns for 'Date' and 'News'. The table contains three entries, all dated 01/13/2025, except for the last one dated 11/18/2024. Each entry describes updates to user-defined communities and census places/county data based on the latest 2023 USCB ACS data. It includes a warning that any AOI analysis run prior to December 23, 2023, will need to be re-triggered. Download links for 'Clipping' and 'Intersecting' SDR data are provided for each update. A 'Quick Links' sidebar on the right contains links to Project Actions, Project Coordination Dashboard, Reviewer Action Items, Invoice Dashboard, and AOI Dashboard. The footer includes the FDOT logo, copyright information for 2025, and contact details for the Office of Environmental Management (OEM).

Home > Home

## Environmental Screening Tool

Map Export Help Search Advanced

### ETDM EST Home

Welcome to the Environmental Screening Tool (EST) supporting agency participation and community involvement throughout Florida's Efficient Transportation Decision Making (ETDM) Process. To begin, use the **Quick Links** to the right or click an option on the navigation bar to the left. You can find more information under **Help**.

#### What's New

The 5 most recent entries are displayed. Click the Show All button to display all entries.

Show All Clear Search/Sort Copy Excel CSV

Date	News
01/13/2025	All user defined communities, census places and counties have been updated with latest 2023 USCB American Community Survey (ACS) data.  *** Any AOI that had the analysis run prior to December 23, will need to have the SDR analysis re-triggered to reflect the updates. ***  Data used for 'Clipping' SDR available for download: ( <a href="https://fgdl.org/zips/geospatial_data/archive/e2_cenacs_2023_cci.zip">https://fgdl.org/zips/geospatial_data/archive/e2_cenacs_2023_cci.zip</a> )  Data used for 'Intersecting' SDR available for download: ( <a href="https://fgdl.org/zips/geospatial_data/archive/cenacs_2023.zip">https://fgdl.org/zips/geospatial_data/archive/cenacs_2023.zip</a> )
01/13/2025	All user defined communities, census places and counties have been updated with latest 2023 USCB American Community Survey (ACS) data.  *** Any AOI that had the analysis run prior to December 23, 2024 will need to have the SDR analysis re-triggered to reflect the updates. ***  Data used for 'Clipping' SDR available for download: ( <a href="https://fgdl.org/zips/geospatial_data/archive/e2_cenacs_2023_cci.zip">https://fgdl.org/zips/geospatial_data/archive/e2_cenacs_2023_cci.zip</a> )  Data used for 'Intersecting' SDR available for download: ( <a href="https://fgdl.org/zips/geospatial_data/archive/cenacs_2023.zip">https://fgdl.org/zips/geospatial_data/archive/cenacs_2023.zip</a> )
11/18/2024	

ETDM EST

**FDOT** Copyright ©2025 Florida Department of Transportation All Rights Reserved  
For additional information, please e-mail questions or comments to Florida Department of Transportation Office of Environmental Management (OEM) [help@fla-etdm.org](mailto:help@fla-etdm.org) or call 850-414-5334.

Minimize Sidebar

#### Quick Links

- [Project Actions](#)
- [Project Coordination Dashboard](#)
- [Reviewer Action Items](#)
- [Invoice Dashboard](#)
- [AOI Dashboard](#)

# ETDM/EST Updates – Cooperating and Participating Agency Invitations

The screenshot displays the ETDM Public Access interface for project 14570. The page includes a navigation menu on the left, a top navigation bar with search and utility tools, and a main content area with sections for determination status, lead agencies, cooperating agencies, participating agencies, and exempted agencies. A table lists exempted agencies with their justifications and dates.

Home > Project Details > Active Project: 14570 - SR 856/William Lehman Causeway

ETDM Public Access

Map Export Help Search Advanced

## ETDM EST Federal Consistency Determination [View](#)

Date of Determination: 10/16/2024 by Chris Stahl  
FDEP Clearinghouse Determination: CONSISTENT with Coastal Zone Management Program.

### Class of Action Determination

Pending

### Potential Lead Agencies

- FDOT Office of Environmental Management

### Cooperating/Participating Agencies

#### Cooperating Agencies

US Coast Guard (automatic)

#### Participating Agencies

No Participating Agencies have been identified.

#### Exempted Agencies

Agency Name	Justification	Date
Federal Transit Administration	FTA has requested to be exempt from reviewing any non-transit projects.	06/10/2024
US Forest Service	USFS has requested to be exempt from reviewing any projects that do not impact any USFS resources.	08/28/2024

### Project Documents

Copyright ©2025 Florida Department of Transportation All Rights Reserved  
For additional information, please e-mail questions or comments to Florida Department of Transportation Office of Environmental Management (OEM) [help@fla-etdm.org](mailto:help@fla-etdm.org) or call 850-414-5334.

# ETDM/EST Updates – ETDM Public Access Site Renewal

The screenshot displays the ETDM Public Access website interface. At the top, there is a navigation bar with the FDOT logo, a 'Home' link, and the main title 'ETDM Public Access'. To the right of the title are utility buttons for 'Map', 'Export', 'Help', and a search bar with an 'Advanced' dropdown.

On the left side, there is a sidebar menu with the 'ETDM EST' logo and links for 'Subscribe/Unsubscribe', 'RSS', 'ETDM Program Information', 'Reports', 'Help', and 'QR'. The main content area is split into two columns. The left column features a map of Florida with red markers indicating project locations in Tallahassee, Orlando, and Tampa. A 'Show Previously Reviewed' button is located in the top right corner of the map. The right column contains a section titled 'About ETDM and the EST' with a descriptive paragraph and a link to 'Find out more about the ETDM process and the EST'. Below this is a section titled 'Projects: Currently in Review' which contains a table of project details.

ETDM #	Name	Type	
14582-4	Central Polk Parkway East	New Alignment	✕ ✕ ✕
14582-2	Central Polk Parkway East	New Alignment	✕ ✕ ✕
14582-1	Central Polk Parkway East	New Alignment	✕ ✕ ✕
14582-3	Central Polk Parkway East	New Alignment	✕ ✕ ✕
14585-1	US 90 Multi-Use Trail from Edenfi...	Modal	✕ ✕ ✕
14592-1	S.R. 400 (I-4) from S.R. 472 to I-95	Widening	✕ ✕ ✕

At the bottom of the page, there is a copyright notice: 'Copyright ©2025 Florida Department of Transportation All Rights Reserved'. Below this, it states: 'For additional information, please e-mail questions or comments to Florida Department of Transportation Office of Environmental Management (OEM) [help@fla-etat.org](mailto:help@fla-etat.org) or call 850-414-5334.' There is also a small 'Privacy - Terms' icon in the bottom right corner.

# ETDM/EST Updates – General

- Hardcopy Maps
- EST Layers

## SWEPT & ETDM/EST – Helpdesk 2024 Review

### Totals by application:

- SWEPT = 674 (60.3%)
- EST = 376 (33.6%)
- DSOS = 62 (5.5%)
- Public Site = 6 (<1%)

### User Access Requests:

- SWEPT = 177
- EST = 127
- DSOS = 49

**Total Requests = 1,118**

### SWEPT Top 5:

- User Access = 177
- Project Input = 157
- Type 2 CE = 108
- Type 1 CE = 68
- SWEPT Project Documents = 34

### EST Top 5:

- User Access = 127
- Project Input = 31
- Invoicing = 28
- ETAT Review = 26
- Notifications = 23

**ETDM EST**



# Poll #5





# Industry Update: The Ripple Effect

Silvia M. Beltre. PE

# ACEC-FL Transportation Committee Overview

- TC Leadership Monthly Check-in Meetings
- TC Quarterly Meetings
- Subcommittees
  - Alternative Contracting
  - CEI
  - DBE/SBE
  - Expressway
  - PD&E/Planning
  - Production
  - Structures
  - Workforce Development - NEW
  - Liaison Committee Chair
  - District Liaisons (1 per District)

## TRANSPORTATION COMMITTEE MEETING AGENDA

Page 2 of 2

- iii. District 3 – Chair: Sharpie Smith - *Exhibit 10*
- iv. District 4 – Chair: Morteza Allan - *Exhibit 11*
- v. District 5 – Chair: Scott Perfater - *no report*
- vi. District 6 – Chair: Shelley Ortiz - *Exhibit 12*
- vii. District 7 – Chair: Jessica McRory - *Exhibit 13*
- viii. Turnpike – Chair: Bo Sanchez - *Exhibit 14*

- 10. Administrative Items
  - a. TC Subcommittees/Leadership – Roster Attached - *Exhibit 15*
- 11. New Business
- 12. Next Transportation Committee Meetings
  - a. August 26 at the University Club, TPA
- 13. Adjournment

## TRANSPORTATION COMMITTEE MEETING AGENDA

April 22, 2025 – The River Club, Jacksonville  
Time: 10 am to 2pm




1. Call to Order / Chair Welcome, Sandra Bucklew
2. Pledge of Allegiance
3. Introductions
4. Approval of February Meeting Minutes – *Exhibit 1*
5. Presentation by Nina Sickler, City of Jacksonville Director of Public Works
6. Executive Director Report, Allen Douglas (remote report)
7. Central Office / Relations Update – *Exhibit 2A and 2B*
  - a. Transportation Conference
  - b. Project Management Symposium
  - c. Consultant Cost Control Reports
  - d. Legislative Coordination
  - e. Plans Quality
8. Update on FEPAC, Laura Heiselman
9. Subcommittee Reports
  - a. Alternative Contracting Subcommittee – Chair: Walter Kloss - *no report*
  - b. CEI Subcommittee – Chair: Brent Wilkins - *Exhibit 3*
    - i. LS CEI
    - ii. Voluntary Acceleration
    - iii. CEI Scope of Services
    - iv. Specifications Committee
  - c. DBE/SBE Subcommittee – Chair: Jessica McRory on behalf of Eddy Gonzalez - *Exhibit 4*
  - d. Expressway Subcommittee – Chair: Alfred Lurigados - *Exhibit 5*
    - i. GMX
    - ii. THEA
    - iii. CFX
    - iv. JTA
  - e. PD&E / Planning Subcommittee – Chair: Silvia Beltre - *Exhibit 6*
  - f. Production Subcommittee – Chair: Nick Benedico - *Exhibit 7*
    - i. Staff Hour Guidelines
    - ii. Mutual Gains Training
  - g. Structures Subcommittee – Chair: Fred Ochoa - *no report*
  - h. Workforce Development Committee – Chair: Len Becker - *Exhibit 8*
  - i. Liaison Committee – Chair: Scott Perfater
    - i. Liaison Committee Effectiveness & Intensity
    - ii. Topics to discuss District Liaison Committee Meetings
  - j. District Liaison Committees:
    - i. District 1 – Chair: Joe Lauk - *Exhibit 9*
    - ii. District 2 – Chair: Sandra Bucklew - *no report*

# ACEC-FL Trending Issues


- Legislative
  - Transportation Trust Fund (HB 5501/SB 2500)
  - Florida Transportation Academy/Research Institute (HB 1397/SB 1662)
  - Transportation (SB 462) - 18-mo PD&E Schedules
  - Reforms to Minority Business Enterprise Programs (SB 1532)
  - Department of Business and Professional Regulation (HB 1461/SB 1452)
- Cost Control
- Quality
- Communication

# What's New with the PD&E Subcommittee

- Bi-monthly Meetings
- In-person meeting before June Transportation Symposium
- Vetting New Consultant Representative
  - Application due May 15
  - 5 Year Term (starts June 2025)



**ACEC-FL/FDOT  
PD&E Subcommittee Meeting**  
Date



**SAMPLE AGENDA**

1. Welcome and Introductions - All
2. Topic Presentation-Volunteers
3. District Issues and Concerns
4. Consultant Issues and Concerns
5. OEM Updates/What's new
6. QC Corner
  - a. Consultants
  - b. Districts
7. Workforce Development

**CONSULTANT PARTICIPANT CONSIDERATION QUESTIONNAIRE**

---

Thank you for your interest in serving as a consultant industry representative on ACEC's Florida Transportation Project Development and Environment (PD&E) Subcommittee. The role of a member is to actively participate in meetings with FDOT member counterparts in communicating trending issues and updates in the areas of PD&E and Planning. The PD&E Subcommittee reports its status of activities and communications to the Florida ACEC Transportation Committee. The PD&E Subcommittee consultant members meet at least 12 times a year, which includes bi-monthly meetings with FDOT counterparts, and a consultant member pre-meeting in advance of each bi-monthly event. Most meetings are held virtually, with the potential of one or two in-person meetings per year. Occasionally smaller working groups form to address specific issues identified by the Subcommittee. Consultant members serve on the Subcommittee for a five-year period.

The vacancy has been announced in several ACEC events and OEM Industry Forums. Several inquiries have been received. To help us to best identify the member to fill this current vacancy, complete and return the attached questionnaire. This information requested will be vetted by the Subcommittee, prior to selection. The candidate selected is anticipated to begin their term in June of 2025.

**Interested Participant Name:**  
**Consultant Firm Affiliation:**  
**Email Address: Phone Number:**

Please respond to the following questions:

1. Do you anticipate the ability and continued interest to participate for a term of 5 years and meet minimum of 12 times per year (primarily virtual meetings with 1 or 2 in-person events in Central Florida)?
2. Number of years of experience, and technical experience with FDOT PD&E Projects (please attach a resume for additional information).
3. Please provide a brief summary of any PD&E study (or studies) you are currently managing.
4. What areas of the state, FDOT Districts or Central Offices do you currently serve?
5. Is your firm an ACEC member?
6. Are you currently a member, or have you been a member on other Florida ACEC committees?
7. Does your firm have another representative already participating on the PD&E Subcommittee?
8. What is your primary area of expertise (Engineering, Environment, Planning and Public Involvement) and how would you rate your level of expertise?

# ACEC-FL PD&E Subcommittee Current Roster

- Silvia M. Beltre, [sbeltre@ardurra.com](mailto:sbeltre@ardurra.com)
- Ryan Solis-Rios, [Rsolis-Rios@corradino.com](mailto:Rsolis-Rios@corradino.com)
- Mark Easley, [MEasley@hwlochner.com](mailto:MEasley@hwlochner.com)
- Imran Ghani, [Imran.Ghani@osiris9.com](mailto:Imran.Ghani@osiris9.com)
- Greg Garrett, [Greg.Garett@atkinsglobal.com](mailto:Greg.Garett@atkinsglobal.com)
- Victor Muchuruza, [Victor.Muchuruza@hdrinc.com](mailto:Victor.Muchuruza@hdrinc.com)
- Amy Sirmans, [Amy.Sirmans@vhb.com](mailto:Amy.Sirmans@vhb.com)
- [YourName@ACECFirm.com](mailto:YourName@ACECFirm.com)

# Coming Soon

- Continue supporting Industry Forums
- Share information
- Listen to issues of concern
- Explore new ways to connect
- Stay up to date on committee business
- Evaluate ways to enhance two-way communication



# ACEC-FL Community Calendar and Awards

- **Upcoming Events**

- Legislative Session Updates
- Road to your Future Events
- FDOT PM Conference (May 14/15)
- ACEC Florida Transportation Conference (June 5/6)
- ACEC Florida Annual Conference (July 30 – August 2)

- **Awards**


- ACEC Florida Engineering Excellence Awards
- ACEC Florida Outstanding Project Awards
  - Outstanding Major Project
  - Outstanding Design-Build or CM at Risk Project
  - Outstanding Roadway Project
  - Outstanding Bridge Project
  - Outstanding PD&E / Planning Project
  - Outstanding Environmental Project
  - Outstanding Special Project
  - Outstanding Safety Project

[https://info.acecfl.org/events/event\\_list.asp](https://info.acecfl.org/events/event_list.asp)

The screenshot shows the ACEC Florida website's Community Calendar page. At the top, the ACEC logo is displayed with the text "AMERICAN COUNCIL OF ENGINEERING COMPANIES of Florida". Navigation links include "HOME", "EVENTS", "ONLINE STORE", "DONATE", and "FIND A FIRM". A "Community Calendar" banner is prominent. Below the banner, there are filters for "All Categories", "UPCOMING", "PAST", "MONTH VIEW", and "RSS". A descriptive paragraph states: "Here you can find out about upcoming events and view photo galleries of past events. Some events may allow for online registration and the ticket purchase. Click the event name to view more details." The "Upcoming Events" section is highlighted in black. It lists events for "Friday, April 25, 2025": "2025 Legislative Session Environmental Bills Update" (4/25/2025, 9:15 AM) and "2025 Legislative Session General and Transportation Bills Update" (4/25/2025, 10:00 AM). Both events include an "Export to Your Calendar" link and a Florida state icon. The next section is for "Wednesday, April 30, 2025": "ACEC Florida Region 3 & FDOT District 5 | Road to your Future" (4/30/2025, 3:00pm - 7:00pm, Kissimmee, Florida), which also includes an "Export to Your Calendar" link and a Region 3 icon.



# Question & Answer



Thank You!